

Temperatura Aria e Acqua (gr C)

valori medi giornalieri

Imperia

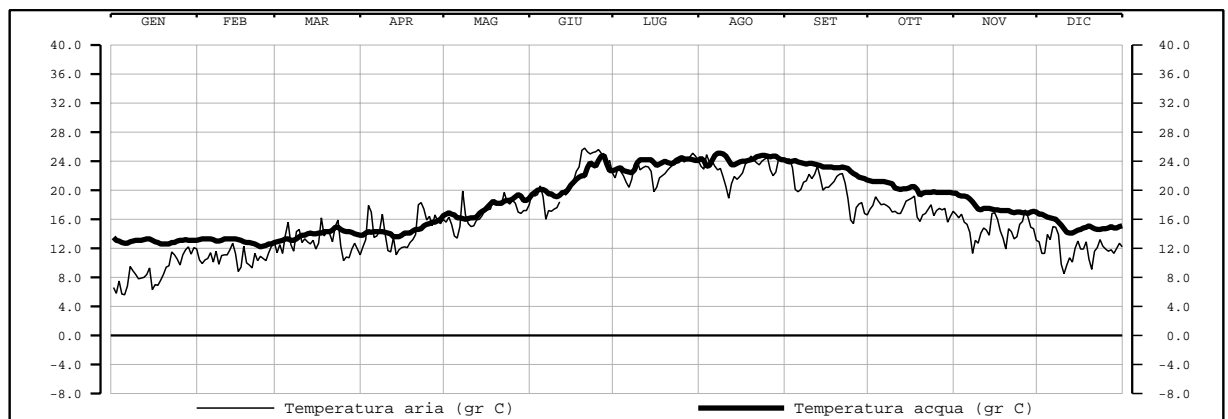
TEMPERATURA ARIA

gg	GEN	FEB	MAR	APR	MAG	GIU	LUG	AGO	SET	OTT	NOV	DIC
01	6.6	10.4	11.4	12.2	15.6	19.6	21.7	23.3	24.3	17.4	16.7	12.9
02	5.8	9.9	12.5	13.2	16.3	19.2	23.0	22.9	24.3	17.9	16.2	11.3
03	7.5	10.4	11.3	17.9	15.3	19.4	22.6	24.9	23.1	19.1	16.7	11.3
04	5.7	10.6	13.8	17.0	13.7	20.6	22.0	23.9	20.1	18.5	15.6	13.9
05	5.6	11.4	15.6	13.5	13.4	19.1	21.1	24.0	19.8	18.0	15.3	13.2
06	6.8	10.1	12.5	13.7	15.0	16.0	20.4	23.3	20.1	18.1	14.2	15.0
07	9.5	11.6	11.6	14.4	19.9	17.2	21.5	22.8	21.1	17.9	11.3	14.9
08	8.9	9.8	14.3	16.7	16.6	17.1	23.6	23.0	21.3	17.6	13.1	13.9
09	8.4	11.0	14.6	14.0	15.4	17.4	24.0	21.8	22.2	17.0	12.7	9.8
10	7.8	11.1	12.8	11.7	15.0	17.6	22.8	20.5	21.6	17.1	14.1	8.5
11	7.9	11.1	13.3	11.5	15.1	18.4	23.1	18.9	22.2	16.8	14.8	9.7
12	8.0	11.8	12.9	13.5	15.9	----	23.3	20.9	23.3	16.8	14.5	10.7
13	8.4	12.7	12.6	11.1	16.0	19.3	23.2	21.9	21.8	17.6	13.8	10.1
14	9.3	11.3	13.1	11.8	16.5	19.7	22.6	21.5	20.0	18.5	16.8	12.0
15	6.3	8.8	11.9	12.1	17.2	20.3	19.8	21.9	20.4	18.7	16.9	13.0
16	7.0	9.4	12.7	12.2	17.3	21.3	20.4	22.4	20.4	18.9	16.0	11.9
17	6.9	12.3	16.2	12.1	17.4	22.6	21.7	23.6	20.8	19.2	14.4	11.9
18	7.6	10.0	13.7	12.8	18.6	23.2	22.0	24.0	21.2	16.3	13.4	12.9
19	8.4	9.7	14.3	13.2	18.1	25.5	22.3	24.7	21.9	15.7	11.9	10.5
20	9.4	9.3	14.0	13.9	18.3	25.8	22.8	24.2	22.2	16.6	14.7	9.1
21	9.6	11.3	12.9	18.0	18.1	25.3	23.2	23.8	22.3	16.8	14.3	11.6
22	11.5	10.3	15.0	18.3	19.7	25.0	23.5	23.5	21.0	17.4	13.3	12.1
23	11.1	10.9	15.9	17.4	18.4	25.2	23.7	24.0	18.9	18.0	13.6	13.2
24	10.5	10.6	12.3	15.9	18.1	25.3	23.8	24.3	15.9	16.5	15.3	12.3
25	9.7	10.3	10.3	16.4	18.6	25.6	24.1	24.5	15.4	17.2	15.7	11.9
26	11.1	11.4	10.8	15.1	18.2	25.1	23.9	22.8	17.6	17.5	17.3	11.6
27	11.8	12.3	10.7	16.6	17.0	24.7	24.3	22.0	18.1	17.3	16.3	11.8
28	12.2	12.9	11.9	15.7	16.8	23.5	24.6	22.5	18.3	17.5	14.9	11.3
29	11.2	12.7	12.7	15.4	17.2	24.1	25.1	24.3	16.8	15.6	14.7	12.0
30	12.1	11.9	11.9	16.0	17.2	22.4	24.7	24.0	16.6	16.4	13.1	12.7
31	11.9	11.1	11.1	18.0	18.0	24.1	24.0	24.0	17.1	17.1	12.2	12.2
mese	8.9	10.8	12.9	14.4	16.9	21.5	22.9	23.0	20.4	17.5	14.7	11.9

Imperia

TEMPERATURA ACQUA

gg	GEN	FEB	MAR	APR	MAG	GIU	LUG	AGO	SET	OTT	NOV	DIC
01	13.5	13.2	12.9	13.8	16.7	19.4	22.8	24.4	24.0	21.3	19.6	16.7
02	13.1	13.3	13.0	14.1	16.9	19.7	23.0	24.1	23.9	21.2	19.3	16.7
03	13.0	13.3	13.1	14.3	16.7	20.0	23.1	23.3	24.0	21.2	19.2	16.5
04	12.8	13.3	13.3	14.2	16.6	20.1	22.7	23.4	24.1	21.2	19.2	16.3
05	12.7	13.3	13.3	14.3	16.2	20.1	22.6	24.1	23.9	21.2	19.1	16.2
06	12.7	13.2	13.1	14.3	16.2	19.9	22.5	24.8	23.8	21.2	18.8	16.1
07	12.9	13.0	13.1	14.3	16.1	19.5	22.4	25.1	23.7	21.1	18.4	16.0
08	13.0	13.0	13.3	14.3	16.0	19.5	22.8	25.1	23.6	21.0	17.9	15.6
09	13.1	13.1	13.6	14.2	16.1	19.2	23.8	25.0	23.7	20.9	17.4	15.2
10	13.1	13.3	13.8	14.1	16.2	19.1	24.2	24.7	23.7	20.3	17.3	14.7
11	13.1	13.3	13.8	14.0	16.2	19.3	24.2	24.1	23.6	20.2	17.5	14.2
12	13.2	13.3	14.0	13.6	16.3	19.7	24.2	23.5	23.5	20.1	17.5	14.1
13	13.3	13.3	14.1	13.6	16.8	19.7	24.2	23.5	23.4	20.2	17.5	14.1
14	13.3	13.3	14.0	13.6	17.1	20.1	24.2	23.7	23.2	20.2	17.4	14.3
15	13.1	13.2	14.0	13.8	17.3	20.7	23.8	23.9	23.2	20.3	17.3	14.5
16	12.9	13.1	14.1	14.1	17.7	21.1	23.4	24.0	23.2	20.5	17.3	14.6
17	12.8	12.9	14.1	14.1	18.1	21.5	23.6	24.0	23.2	20.5	17.2	14.8
18	12.6	12.8	14.3	14.1	18.5	21.8	23.8	24.1	23.1	20.1	17.2	14.9
19	12.6	12.8	14.3	14.4	18.2	22.0	24.0	24.2	23.1	19.3	17.2	15.1
20	12.6	12.7	14.3	14.6	18.2	22.0	23.8	24.3	23.1	19.6	17.2	14.9
21	12.6	12.6	14.5	14.6	18.2	23.1	23.7	24.6	23.2	19.7	17.0	14.7
22	12.8	12.4	14.9	14.7	18.5	23.8	23.7	24.7	23.1	19.7	16.9	14.6
23	12.8	12.2	14.9	15.1	18.6	23.5	24.1	24.8	23.0	19.7	17.0	14.6
24	13.0	12.3	14.6	15.3	18.6	23.3	24.3	24.8	22.6	19.8	17.0	14.7
25	13.1	12.4	14.4	15.4	18.8	24.1	24.5	24.7	22.3	19.7	16.9	14.7
26	13.1	12.6	14.3	15.6	19.1	24.7	24.3	24.6	22.1	19.7	16.9	14.8
27	13.2	12.6	14.3	15.6	19.4	24.8	24.3	24.7	21.8	19.7	16.8	15.0
28	13.1	12.8	14.2	15.8	19.2	23.6	24.3	24.7	21.7	19.7	17.0	14.8
29	13.1	14.0	16.0	18.6	18.6	22.7	24.2	24.4	21.6	19.7	17.1	14.8
30	13.1	13.9	16.5	18.6	18.6	22.7	24.1	24.2	21.4	19.7	17.0	15.0
31	13.1	13.8	18.9	18.9	18.9	24.1	24.2	24.2	19.6	19.6	15.1	15.1
mese	13.0	13.0	13.9	14.5	17.6	21.4	23.7	24.3	23.1	20.3	17.6	15.1



Temperatura Aria e Acqua (gr C)

valori medi giornalieri

Genova

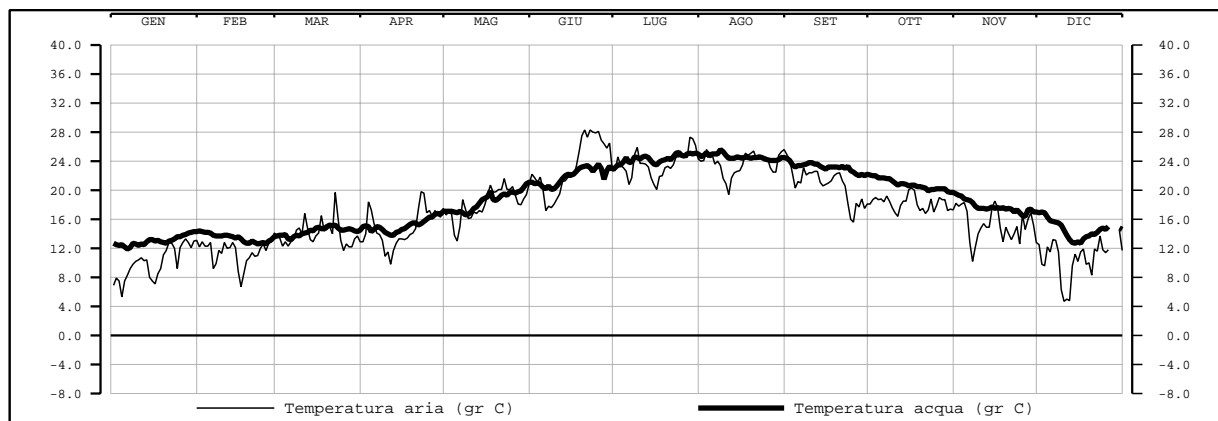
TEMPERATURA ARIA

gg	GEN	FEB	MAR	APR	MAG	GIU	LUG	AGO	SET	OTT	NOV	DIC
01	6.9	12.2	13.8	12.9	16.6	22.2	22.7	24.0	24.9	18.1	18.2	12.5
02	7.9	12.9	13.4	14.0	17.0	21.7	24.6	24.1	24.2	18.7	17.8	9.8
03	7.5	12.3	12.3	18.4	16.7	21.1	23.4	25.6	22.3	19.0	18.1	9.6
04	5.3	12.3	12.9	17.3	13.8	21.8	23.1	24.7	20.3	18.7	18.3	12.2
05	7.5	12.8	12.3	15.4	13.0	20.0	22.6	24.9	21.2	18.8	17.1	11.5
06	8.3	9.2	12.9	14.1	15.0	17.2	20.8	23.6	21.0	18.4	12.8	13.2
07	9.2	9.9	13.2	13.9	18.7	17.8	21.7	24.0	23.1	19.2	10.2	13.1
08	9.8	11.7	14.5	13.1	17.4	17.6	24.9	23.4	22.1	18.5	12.2	11.5
09	10.2	11.3	14.8	10.9	16.1	18.1	25.9	21.6	22.4	17.6	14.0	6.3
10	10.4	12.8	14.0	11.5	16.2	18.8	23.7	20.9	22.4	16.9	14.8	4.7
11	10.7	12.0	16.8	9.8	17.0	19.5	23.7	19.4	22.6	16.4	15.4	5.0
12	10.3	12.1	14.8	11.7	16.8	21.2	23.6	21.7	22.6	17.9	14.9	4.8
13	10.4	12.8	13.2	12.7	17.2	21.3	23.2	22.4	21.1	18.5	14.9	9.6
14	8.0	12.1	12.9	13.3	17.0	21.8	21.7	22.6	20.6	18.5	17.5	11.2
15	7.5	8.8	13.7	13.3	18.0	21.8	20.8	22.7	20.8	20.1	18.5	10.2
16	7.1	6.7	14.1	13.2	19.4	22.0	20.1	23.5	21.0	20.3	17.7	11.5
17	8.5	8.5	16.5	13.4	20.7	23.3	21.9	25.1	21.3	20.0	14.8	11.9
18	9.2	10.3	14.4	13.9	19.7	25.3	22.0	24.8	22.0	18.0	12.9	9.8
19	11.1	10.7	14.6	14.1	19.8	27.5	23.1	25.1	22.3	17.2	14.9	10.0
20	11.7	11.4	15.0	14.7	20.1	28.3	23.3	25.4	22.4	17.5	14.0	8.3
21	12.8	10.9	14.0	17.4	20.1	27.3	23.0	24.3	21.3	16.8	13.2	11.9
22	12.7	11.0	19.7	19.8	21.6	28.3	23.5	24.3	20.6	17.3	14.0	11.6
23	12.0	12.0	16.2	19.6	20.1	28.0	24.6	24.5	18.2	18.8	15.0	13.7
24	9.2	12.6	13.1	16.9	20.1	27.9	24.6	24.6	16.0	17.0	12.6	11.8
25	12.1	11.7	11.7	17.2	20.5	28.1	25.0	24.4	15.6	17.9	16.6	11.4
26	12.8	12.7	12.6	16.4	19.3	26.9	24.7	23.1	18.2	19.0	14.6	11.8
27	13.3	12.9	12.2	17.2	18.1	26.4	24.5	22.5	17.7	18.7	16.0	----
28	12.8	14.1	12.2	16.6	18.0	25.8	27.3	22.5	18.8	18.7	16.9	----
29	12.1	13.3	13.3	16.3	18.8	26.5	27.1	24.8	17.5	17.2	15.2	----
30	13.0		13.7	17.5	19.4	22.7	26.2	25.3	18.1	17.4	12.8	14.4
31	13.1		12.9		20.9		24.3	25.6		17.3		11.7
mese	10.1	11.5	13.9	14.9	18.2	23.2	23.6	23.7	20.7	18.2	15.2	10.6

Genova

TEMPERATURA ACQUA

gg	GEN	FEB	MAR	APR	MAG	GIU	LUG	AGO	SET	OTT	NOV	DIC
01	12.7	14.4	13.7	15.0	17.1	21.1	23.1	24.6	24.4	22.1	19.5	16.9
02	12.5	14.3	13.8	15.1	17.1	20.9	23.5	24.8	24.1	22.0	19.3	17.0
03	12.4	14.2	13.8	15.0	17.1	21.0	23.5	25.2	23.5	22.0	19.2	16.9
04	12.5	14.2	13.9	14.3	17.0	20.8	23.9	24.7	23.2	21.7	18.8	16.3
05	12.2	14.1	13.3	14.6	16.9	20.4	24.5	25.0	23.4	21.7	18.7	15.8
06	11.9	13.8	13.2	15.0	17.1	20.2	23.8	25.0	23.4	21.7	18.6	15.7
07	12.1	13.7	13.6	14.9	16.9	20.6	23.9	25.0	23.5	21.6	18.3	15.6
08	12.7	13.7	13.8	14.6	16.6	20.1	24.6	25.6	23.6	21.6	17.8	15.5
09	12.6	13.7	13.7	14.2	16.7	20.2	24.5	25.3	23.8	21.3	17.5	15.2
10	12.4	13.8	14.0	14.0	17.0	20.6	24.3	24.8	23.8	21.0	17.5	14.5
11	12.6	13.8	14.1	13.8	17.5	21.1	24.6	24.4	23.6	20.7	17.5	13.8
12	12.5	13.7	14.2	13.8	17.7	21.6	24.7	24.4	23.6	20.9	17.4	13.2
13	12.9	13.6	14.5	14.2	18.2	22.0	24.5	24.4	23.3	20.9	17.5	12.8
14	13.2	13.4	14.4	14.3	18.7	22.2	24.0	24.6	23.1	20.8	17.7	12.7
15	13.2	13.6	14.8	14.6	18.9	22.1	23.6	24.5	22.9	20.6	17.5	12.9
16	13.0	13.3	14.9	14.7	19.1	22.2	23.5	24.4	23.2	20.7	17.6	12.7
17	13.1	12.9	14.7	15.0	19.9	22.6	23.9	24.6	23.2	20.7	17.5	13.3
18	12.9	12.7	14.7	15.3	18.7	23.0	24.1	24.5	23.2	20.5	17.6	13.6
19	12.8	12.7	15.0	15.5	18.6	23.2	24.2	24.4	23.2	20.5	17.4	13.7
20	12.7	13.0	15.2	15.5	18.9	23.3	24.4	24.5	23.1	20.4	17.5	14.0
21	13.0	12.8	15.1	15.2	19.3	23.4	24.2	24.5	23.3	20.3	17.4	13.9
22	13.1	12.6	15.2	15.4	19.5	23.1	24.6	24.6	23.0	19.9	17.0	14.2
23	13.3	12.7	14.8	15.7	19.3	22.6	25.1	24.5	23.3	20.1	17.3	14.6
24	13.6	12.8	14.5	16.0	19.7	23.1	25.2	24.3	22.7	20.1	16.9	14.8
25	13.6	12.6	14.5	16.3	19.8	23.6	24.8	24.2	22.5	20.2	16.5	14.6
26	13.8	13.0	14.6	16.3	19.6	23.0	24.7	24.1	22.2	20.2	16.4	15.0
27	13.9	13.2	14.7	16.7	19.8	21.5	25.0	24.1	22.0	20.2	17.3	----
28	14.1	13.6	14.6	16.8	19.9	22.7	25.1	24.1	22.2	20.2	17.4	----
29	14.2		14.4	16.7	20.4	23.3	25.0	24.2	22.0	19.8	17.0	----
30	14.3		14.3	17.1	20.9	22.9	25.1	24.5	22.2	19.7	17.0	14.8
31	14.3		14.5		21.1		25.0	24.5		19.7		14.6
mese	13.0	13.4	14.3	15.2	18.5	21.9	24.3	24.6	23.1	20.8	17.7	14.6



Temperatura Aria e Acqua (gr C)

valori medi giornalieri

Livorno

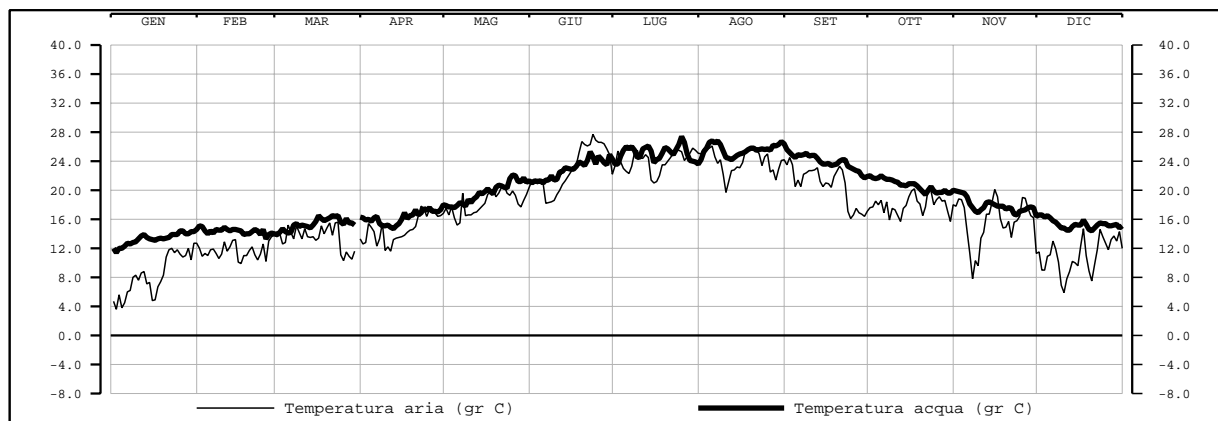
TEMPERATURA ARIA

gg	GEN	FEB	MAR	APR	MAG	GIU	LUG	AGO	SET	OTT	NOV	DIC
01	4.7	12.0	13.6	12.6	17.5	21.3	23.4	25.0	23.5	17.6	17.8	11.5
02	3.6	10.9	14.0	12.8	16.6	21.1	25.4	25.7	24.5	17.7	18.8	9.0
03	5.6	11.3	12.6	15.4	17.7	20.9	23.9	25.6	23.5	18.5	18.7	9.0
04	3.8	11.0	12.8	14.9	16.2	21.4	23.0	25.8	20.5	18.0	17.6	10.9
05	4.5	11.8	15.2	14.3	15.2	21.0	22.6	26.1	21.4	18.6	14.4	11.1
06	6.0	11.9	14.2	12.3	15.5	18.2	22.3	24.6	20.5	16.9	11.3	13.0
07	6.2	11.3	13.3	13.3	19.6	18.3	23.3	23.7	22.2	18.4	7.8	11.9
08	8.0	10.6	15.1	15.5	16.5	18.4	25.2	24.2	22.4	15.9	10.3	10.1
09	8.3	11.2	14.2	11.7	16.6	18.6	25.5	22.2	22.7	17.5	9.6	6.9
10	7.6	12.9	13.3	12.2	16.6	19.4	24.4	19.7	22.7	17.3	13.4	5.9
11	8.6	11.6	14.7	11.6	16.9	20.0	24.4	21.2	22.8	16.5	14.2	7.8
12	8.8	12.2	13.6	13.2	17.0	20.8	24.9	22.7	23.1	15.7	16.7	8.8
13	7.1	13.1	13.5	13.4	17.4	21.3	24.5	22.8	21.2	17.5	16.7	10.2
14	7.3	13.2	13.6	13.5	17.8	21.9	21.4	23.2	20.5	17.9	18.3	10.0
15	4.8	10.1	13.1	13.6	18.2	22.5	21.0	23.1	21.0	19.1	20.1	9.6
16	4.9	9.9	13.4	13.8	19.4	23.1	21.2	23.8	20.9	19.9	19.1	12.3
17	6.7	11.0	15.1	14.2	19.9	23.5	22.0	25.4	20.4	20.2	16.1	14.7
18	7.4	11.0	14.0	14.5	20.1	25.2	23.5	25.5	21.9	18.5	14.8	11.0
19	8.3	11.7	14.8	14.6	19.1	26.7	23.5	25.5	22.6	18.1	14.9	8.9
20	10.8	12.2	15.5	15.0	19.6	26.3	24.0	25.9	23.3	16.5	15.7	7.5
21	11.8	11.1	13.8	16.5	20.4	26.1	24.5	25.6	22.8	17.7	13.5	9.7
22	12.0	10.4	15.5	17.8	20.6	26.3	25.1	25.0	21.0	20.3	15.6	11.8
23	11.4	11.2	15.6	17.5	19.6	27.7	25.5	23.4	17.1	19.9	15.8	14.6
24	11.8	12.6	11.1	16.4	19.3	26.9	25.5	24.6	16.1	18.0	16.4	13.6
25	11.2	10.2	10.3	17.3	19.9	26.6	25.3	25.0	16.6	18.7	19.0	12.7
26	10.8	13.0	11.5	17.3	19.3	26.6	24.1	22.5	17.5	19.1	18.9	11.8
27	11.0	13.6	10.9	16.9	18.1	26.4	24.6	22.8	16.9	18.5	17.5	13.2
28	12.0	13.8	10.5	16.4	17.7	25.7	25.1	21.4	16.7	18.6	16.5	13.7
29	10.4		11.6	16.5	18.6	24.9	25.8	22.9	16.4	17.1	16.2	13.0
30	12.7		----	16.8	19.4	22.2	25.5	24.1	17.1	15.7	11.3	14.3
31	12.7		13.3		20.4		25.1	24.2		18.0		12.0
mese	8.4	11.7	13.4	14.7	18.3	23.0	24.1	24.0	20.7	18.0	15.6	11.0

Livorno

TEMPERATURA ACQUA

gg	GEN	FEB	MAR	APR	MAG	GIU	LUG	AGO	SET	OTT	NOV	DIC
01	12.0	15.1	13.9	16.2	17.9	21.0	23.6	24.2	25.6	22.0	19.9	16.6
02	11.4	15.0	14.2	15.9	17.7	21.3	23.6	25.3	25.2	21.7	19.8	16.6
03	12.0	14.4	14.7	16.0	17.7	21.2	24.7	25.8	24.8	21.6	19.7	16.3
04	12.0	14.0	14.3	15.7	17.6	21.3	25.5	26.6	24.5	21.7	19.6	16.5
05	12.3	14.4	14.1	16.2	17.9	21.0	26.0	26.8	24.9	22.0	19.1	16.2
06	12.7	14.1	14.2	16.4	18.3	21.4	25.7	26.5	24.8	21.7	18.1	15.8
07	12.6	14.6	15.2	15.4	18.1	21.4	26.0	26.8	24.9	21.5	17.6	15.6
08	12.8	14.5	15.4	15.1	17.8	22.0	25.5	26.3	25.1	21.5	17.1	15.2
09	12.9	14.5	15.0	15.1	18.7	21.4	24.5	25.4	24.7	21.4	16.9	14.8
10	13.3	14.9	15.2	15.2	18.3	21.5	24.6	24.5	24.8	21.2	17.3	14.8
11	13.7	14.6	15.1	14.9	18.8	22.5	25.7	24.4	24.8	21.1	17.6	14.5
12	13.9	14.4	15.0	14.7	19.1	22.6	25.9	24.2	24.4	20.7	18.3	14.5
13	13.5	14.6	14.8	15.1	19.7	23.1	26.1	24.5	23.9	20.7	18.4	15.0
14	13.3	14.6	15.2	15.4	19.5	23.0	25.4	24.8	23.6	20.6	18.2	15.3
15	13.2	14.5	15.7	16.0	19.8	22.9	23.8	25.0	23.6	20.9	18.0	15.2
16	13.1	14.4	16.5	16.9	20.2	22.9	24.2	25.1	23.7	20.9	17.8	15.2
17	13.3	13.9	16.1	16.1	19.8	23.3	24.4	25.3	23.4	20.9	17.8	15.9
18	13.4	14.0	15.8	16.5	19.5	23.9	25.1	25.6	23.5	20.6	17.8	15.3
19	13.3	14.0	16.0	16.6	20.4	23.7	25.9	25.8	23.6	20.2	17.4	14.6
20	13.4	14.3	16.2	17.3	20.7	23.4	25.7	25.8	24.0	19.8	17.6	14.4
21	13.5	14.6	16.5	16.6	20.6	24.1	25.3	25.5	24.2	19.4	17.5	14.8
22	13.9	14.4	16.4	16.9	20.4	25.3	24.9	25.6	24.2	20.0	16.7	15.2
23	13.9	13.9	16.5	17.5	20.3	24.6	25.6	25.7	23.3	20.5	16.6	15.5
24	13.9	14.6	15.6	17.2	21.6	23.6	26.3	25.6	23.1	19.9	17.1	15.4
25	14.4	13.3	15.3	17.6	22.1	24.7	27.4	25.7	22.9	19.6	17.2	15.4
26	14.4	13.9	16.1	17.1	22.0	24.3	26.6	25.5	22.7	19.7	17.3	15.1
27	14.0	14.1	15.5	17.1	21.2	23.8	25.0	26.2	22.6	19.7	17.6	15.1
28	14.0	14.0	15.5	17.0	21.2	23.5	24.1	26.1	22.0	20.0	17.7	15.2
29	14.3		15.2	17.3	21.7	24.9	24.0	26.3	21.7	19.6	17.6	15.3
30	14.3		----	18.0	21.1	24.3	23.9	26.7	21.9	19.6	16.4	14.8
31	14.6		16.3		21.3		23.6	26.4		20.0		15.1
mese	13.3	14.3	15.4	16.3	19.7	22.9	25.1	25.6	23.9	20.7	17.8	15.3



Temperatura Aria e Acqua (gr C)
valori medi giornalieri

Civitavecchia

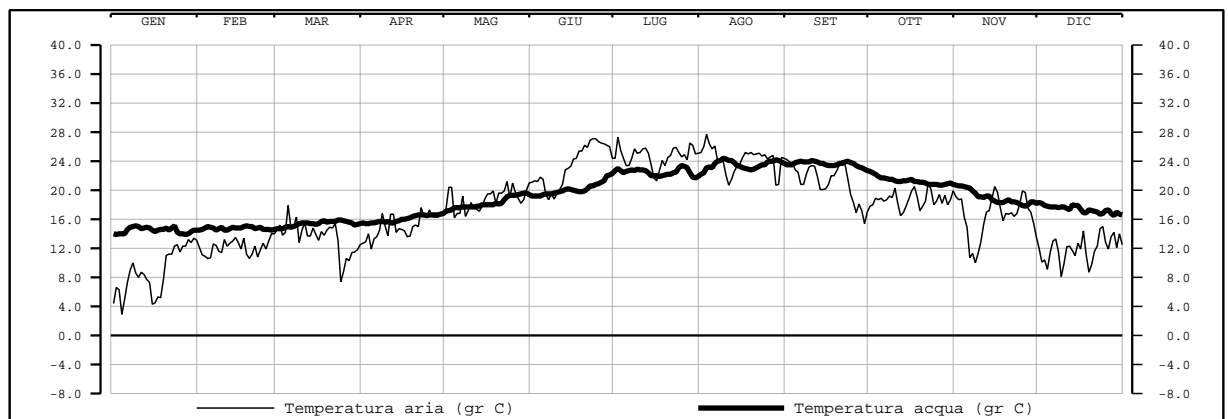
TEMPERATURA ARIA

gg	GEN	FEB	MAR	APR	MAG	GIU	LUG	AGO	SET	OTT	NOV	DIC
01	4.4	12.1	14.5	12.7	17.5	21.1	24.4	25.2	24.2	17.8	19.1	12.0
02	6.6	11.1	15.2	12.9	20.4	21.3	27.3	26.0	23.9	18.0	18.7	10.1
03	6.3	10.9	13.8	14.0	20.4	21.2	25.5	27.7	23.8	18.9	18.8	10.4
04	2.9	10.6	14.2	11.9	16.2	21.8	24.4	26.4	22.8	18.7	16.3	9.1
05	5.0	10.7	17.9	13.3	16.8	21.5	23.4	25.7	22.5	18.9	14.9	11.4
06	7.3	12.6	14.9	13.6	16.8	19.4	23.4	26.1	20.8	18.5	10.7	13.0
07	9.0	12.4	15.0	14.5	19.2	18.7	24.4	24.0	20.8	18.7	11.3	13.3
08	10.0	11.6	16.3	16.8	16.4	19.5	25.7	24.2	22.2	19.2	10.0	11.5
09	8.6	11.4	12.8	15.1	17.2	18.8	25.1	24.0	23.2	19.0	11.3	8.1
10	8.0	13.2	14.5	13.7	18.3	19.5	25.2	22.1	23.4	20.3	12.9	9.9
11	8.7	12.3	15.5	16.7	17.5	20.1	25.7	20.7	23.3	18.2	15.3	12.2
12	8.4	12.7	13.7	16.7	17.4	20.8	25.8	21.5	21.9	16.5	17.0	12.3
13	7.7	13.0	13.7	14.2	17.1	22.8	25.1	22.6	20.1	16.9	17.2	11.7
14	7.3	13.5	14.8	14.7	17.8	23.0	23.5	23.3	20.1	17.8	18.9	11.0
15	4.3	12.8	13.9	14.6	18.8	23.3	21.7	23.6	20.2	18.8	20.5	12.7
16	4.5	11.9	13.1	14.4	19.5	24.3	21.3	24.5	20.8	19.9	19.7	11.9
17	5.3	13.4	14.3	13.6	19.5	24.4	22.7	25.2	22.0	20.5	17.6	14.4
18	5.2	11.2	13.8	13.7	19.9	25.4	24.1	25.0	22.0	19.1	15.8	11.1
19	7.7	10.6	14.5	15.0	18.2	25.4	23.4	25.2	22.7	17.2	16.8	8.7
20	11.0	11.2	14.9	15.2	19.6	26.2	24.5	24.9	23.6	17.8	16.7	9.8
21	11.2	12.3	14.8	15.0	19.6	25.9	24.8	25.0	24.1	18.5	16.9	11.6
22	11.2	10.8	15.4	17.6	19.9	26.9	25.8	25.1	23.5	21.0	16.4	12.3
23	12.3	11.8	13.1	16.4	21.2	27.1	25.9	24.7	21.5	20.1	16.8	14.7
24	12.5	12.7	7.4	16.3	19.0	27.1	25.2	24.9	19.4	18.0	18.1	15.0
25	11.5	11.9	8.8	17.3	21.0	26.7	24.6	24.3	18.3	18.5	19.9	12.8
26	12.3	13.0	10.6	16.4	19.7	26.5	24.9	24.6	16.9	19.4	19.7	11.9
27	12.3	14.0	10.3	16.3	18.9	26.4	24.2	24.8	18.1	18.2	17.5	13.6
28	13.2	14.0	11.4	16.3	18.2	26.2	26.5	20.7	17.2	19.3	17.0	14.2
29	12.8		11.5	16.7	18.7	26.0	26.2	20.8	15.4	18.0	15.5	12.1
30	13.4		11.8	16.8	20.0	24.4	25.0	24.5	17.0	18.7	13.6	14.0
31	13.1		12.5		21.0		25.1	24.4		19.9		12.5
mese	8.8	12.1	13.5	15.1	18.8	23.4	24.7	24.2	21.2	18.7	16.4	11.9

Civitavecchia

TEMPERATURA ACQUA

gg	GEN	FEB	MAR	APR	MAG	GIU	LUG	AGO	SET	OTT	NOV	DIC
01	14.0	14.5	14.7	15.5	17.1	19.2	22.7	22.2	23.5	22.6	20.7	18.3
02	13.9	14.6	14.7	15.4	17.2	19.2	23.0	22.4	23.5	22.4	20.6	18.2
03	14.0	14.8	14.7	15.4	17.3	19.2	22.7	23.1	23.5	22.2	20.6	17.9
04	14.0	15.0	14.9	15.5	17.6	19.2	22.4	23.2	23.8	21.9	20.5	17.8
05	14.0	14.9	15.0	15.5	17.6	19.4	22.6	23.1	23.9	21.7	20.4	17.7
06	14.6	14.8	14.9	15.6	17.6	19.5	22.7	23.7	24.0	21.7	20.3	17.7
07	14.9	14.5	15.0	15.7	17.7	19.5	22.8	24.0	23.9	21.6	19.9	17.7
08	15.0	14.7	15.2	15.7	17.7	19.5	22.7	24.1	23.9	21.5	19.6	17.6
09	15.1	14.9	15.4	15.6	17.7	19.6	22.9	24.4	23.9	21.5	19.1	17.7
10	15.0	14.5	15.5	15.7	17.7	19.7	22.8	24.3	24.1	21.3	19.1	17.7
11	14.7	14.5	15.5	15.5	17.7	19.8	22.8	24.1	24.0	21.2	19.0	17.5
12	14.8	14.7	15.5	15.5	17.8	19.9	22.7	24.1	23.9	21.2	19.2	17.3
13	14.9	14.9	15.4	15.7	17.8	20.1	22.4	23.8	23.7	21.3	19.2	18.0
14	14.8	14.8	15.4	15.8	18.0	20.2	22.0	23.4	23.7	21.3	18.7	17.9
15	14.5	14.8	15.3	16.0	18.0	20.1	22.0	23.3	23.5	21.4	18.5	17.9
16	14.3	14.8	15.4	16.0	18.0	20.0	22.0	23.1	23.4	21.5	18.3	17.4
17	14.5	15.0	15.7	16.1	18.0	19.9	21.9	23.0	23.4	21.2	18.3	16.9
18	14.6	15.1	15.8	16.2	18.0	19.8	22.0	22.9	23.4	21.2	18.3	16.9
19	14.6	15.0	15.6	16.4	18.2	19.8	22.1	22.8	23.5	21.1	18.5	17.3
20	14.8	15.0	15.7	16.5	18.1	19.9	22.2	22.9	23.7	21.1	18.7	17.2
21	14.5	14.7	15.7	16.6	18.2	20.2	22.2	23.1	23.7	21.0	18.4	17.1
22	14.8	14.8	15.7	16.6	18.7	20.6	22.4	23.3	23.9	20.8	18.4	17.0
23	15.1	14.9	15.9	16.6	19.1	20.6	22.5	23.5	24.0	20.8	18.3	16.7
24	14.2	14.6	15.9	16.5	19.3	20.8	23.1	23.5	23.8	20.8	18.1	16.8
25	14.0	14.6	15.8	16.6	19.3	20.9	23.4	23.9	23.7	20.8	17.9	17.2
26	14.0	14.6	15.7	16.6	19.3	21.1	23.3	24.0	23.4	20.7	17.8	17.3
27	13.9	14.5	15.6	16.6	19.4	21.3	23.1	24.0	23.2	20.7	18.0	16.8
28	14.0	14.6	15.5	16.6	19.5	22.0	22.4	24.2	23.1	20.8	18.4	16.5
29	14.3		15.2	16.7	19.6	22.1	21.8	24.1	22.9	20.9	18.4	17.0
30	14.5		15.3	16.8	19.6	22.3	21.7	23.9	22.7	21.0	18.2	16.7
31	14.5		15.4		19.4		21.9	23.7		20.8		16.6
mese	14.5	14.8	15.4	16.0	18.3	20.2	22.5	23.5	23.6	21.3	19.0	17.4



Temperatura Aria e Acqua (gr C)
valori medi giornalieri

Napoli

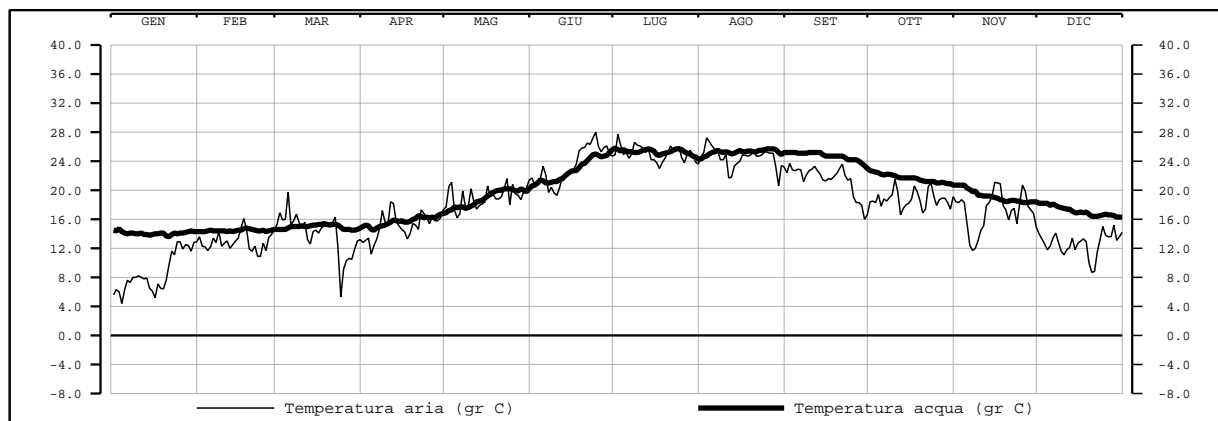
TEMPERATURA ARIA

gg	GEN	FEB	MAR	APR	MAG	GIU	LUG	AGO	SET	OTT	NOV	DIC
01	5.6	13.6	15.3	12.8	17.7	21.7	24.9	24.6	22.4	18.4	18.4	14.0
02	6.3	12.3	16.9	13.1	20.5	20.6	27.7	25.2	23.7	18.5	18.3	13.3
03	6.0	12.2	15.9	13.4	21.1	20.7	26.2	27.2	22.8	18.3	18.7	12.6
04	4.4	11.7	16.0	11.2	17.3	21.6	24.9	26.7	22.7	19.4	18.3	11.8
05	6.3	12.2	19.7	12.4	16.2	23.3	25.2	26.1	22.9	17.8	15.4	12.3
06	7.6	13.4	15.2	13.3	16.8	22.1	24.4	25.6	22.8	18.8	12.4	13.4
07	7.3	12.8	15.8	14.7	19.9	19.7	25.0	25.4	21.2	18.5	11.7	14.1
08	8.0	14.3	16.7	17.2	17.7	20.4	26.6	24.2	22.1	19.0	12.0	12.8
09	8.0	12.3	15.5	15.6	17.8	19.6	26.2	24.2	22.7	19.4	13.1	11.6
10	8.2	12.7	14.8	15.3	20.2	19.3	26.1	24.9	22.9	21.5	14.5	11.1
11	8.0	13.0	15.6	18.4	18.5	20.4	25.8	21.7	23.3	19.8	15.1	11.8
12	7.8	12.0	13.2	18.2	17.4	21.9	25.2	21.8	22.7	16.6	17.9	12.1
13	7.9	12.5	12.6	15.7	17.9	22.0	25.7	23.3	22.2	17.5	18.3	13.4
14	6.5	13.0	14.3	15.1	18.1	22.5	24.2	23.7	21.4	18.0	19.1	11.8
15	6.1	13.4	14.5	14.6	18.4	22.4	24.2	24.0	21.3	18.2	21.1	12.7
16	5.2	14.8	14.1	14.3	20.6	22.8	23.8	24.9	21.6	18.8	21.0	13.0
17	7.1	16.1	14.8	13.3	19.1	23.6	23.0	24.8	21.5	20.6	20.9	13.3
18	6.5	14.6	15.1	14.0	19.4	25.4	23.8	24.7	21.9	19.8	17.9	12.9
19	6.4	11.9	15.1	15.4	18.8	25.8	24.4	24.9	22.3	18.6	17.3	10.0
20	7.6	11.6	15.2	15.2	18.8	25.9	25.2	25.4	23.0	16.9	15.9	8.7
21	9.7	12.3	15.5	14.6	19.1	26.5	26.1	24.7	23.6	17.4	17.2	8.8
22	11.6	10.9	16.3	17.3	20.3	26.3	25.6	24.7	22.0	20.5	17.5	11.5
23	11.1	10.9	12.0	16.8	21.6	27.2	25.5	24.9	21.4	21.0	15.4	13.2
24	12.9	12.7	5.3	16.2	18.0	28.0	26.0	25.3	21.6	19.2	18.2	15.0
25	12.9	11.7	9.1	15.4	20.8	26.0	24.5	25.2	19.1	17.9	20.7	13.8
26	11.9	13.5	10.3	16.3	19.5	25.3	23.8	25.1	18.3	18.7	19.9	13.6
27	12.5	13.9	10.6	15.8	19.3	25.9	24.9	25.1	18.3	18.9	17.8	13.6
28	12.4	14.5	10.5	15.8	18.7	26.1	25.5	23.2	17.9	18.9	17.3	15.2
29	11.6	11.9	11.9	16.2	19.8	25.0	24.9	20.6	16.0	18.3	16.8	13.1
30	12.8	13.0	17.3	20.3	24.7	23.9	23.4	16.6	17.4	14.9	13.6	13.6
31	12.9	13.2	21.4	21.4	23.6	23.2	19.1	14.2	12.6			
mese	8.7	12.9	14.0	15.2	19.1	23.4	25.1	24.5	21.4	18.8	17.1	12.6

Napoli

TEMPERATURA ACQUA

gg	GEN	FEB	MAR	APR	MAG	GIU	LUG	AGO	SET	OTT	NOV	DIC
01	14.5	14.3	14.6	15.0	16.9	20.6	25.8	24.3	25.2	22.7	20.7	18.2
02	14.4	14.3	14.6	15.2	17.2	20.7	25.6	24.6	25.2	22.6	20.7	18.2
03	14.7	14.3	14.6	15.1	17.3	21.0	25.4	24.7	25.2	22.5	20.7	18.2
04	14.3	14.4	14.6	14.6	17.7	21.4	25.6	25.0	25.2	22.4	20.7	18.2
05	14.1	14.5	14.8	14.5	17.6	21.3	25.4	25.2	25.1	22.2	20.3	17.9
06	14.0	14.4	15.0	14.8	17.7	21.0	25.3	25.3	25.1	22.1	20.1	18.1
07	14.1	14.4	15.0	15.0	17.7	21.0	25.3	25.5	25.1	22.2	19.8	17.9
08	14.1	14.4	15.0	15.1	17.5	21.1	25.2	25.3	25.1	22.2	19.9	17.7
09	14.0	14.4	15.0	15.2	17.6	21.2	25.2	25.2	25.2	22.1	19.3	17.6
10	14.0	14.4	15.1	15.4	17.8	21.2	25.3	25.3	25.2	22.0	19.3	17.5
11	14.1	14.3	15.0	15.6	18.0	21.5	25.5	25.2	25.2	21.8	19.2	17.4
12	13.9	14.4	15.0	15.9	18.4	21.6	25.6	25.0	25.2	21.7	19.2	17.4
13	13.9	14.3	15.1	15.8	18.5	22.0	25.7	25.1	25.2	21.7	19.2	17.1
14	13.8	14.4	15.2	15.7	18.6	22.3	25.6	25.3	24.9	21.7	19.1	16.9
15	13.9	14.5	15.2	15.8	18.9	22.6	25.4	25.5	24.7	21.7	19.0	16.9
16	14.0	14.5	15.3	15.6	19.2	22.7	24.9	25.3	24.7	21.7	18.9	17.0
17	14.0	14.7	15.3	15.6	19.5	22.7	24.8	25.3	24.7	21.7	18.7	16.9
18	14.1	14.8	15.4	15.7	19.7	23.1	25.0	25.4	24.7	21.6	18.6	17.0
19	14.1	14.7	15.3	16.0	19.9	23.6	25.1	25.4	24.7	21.4	18.4	16.7
20	13.7	14.6	15.2	16.1	20.0	23.7	25.2	25.3	24.7	21.3	18.5	16.4
21	13.6	14.5	15.3	16.5	20.0	24.1	25.3	25.3	24.7	21.2	18.6	16.4
22	13.9	14.4	15.3	16.4	20.2	24.5	25.5	25.5	24.5	21.2	18.6	16.4
23	14.1	14.4	15.2	16.2	20.2	24.9	25.7	25.5	24.2	21.2	18.5	16.5
24	14.0	14.5	14.9	16.3	20.2	25.0	25.7	25.6	24.2	21.2	18.5	16.6
25	14.1	14.3	14.6	16.2	20.1	24.8	25.6	25.7	24.2	21.0	18.3	16.7
26	14.1	14.4	14.6	16.3	19.9	24.6	25.3	25.7	24.2	21.0	18.3	16.6
27	14.2	14.5	14.6	16.2	19.9	24.7	25.1	25.7	24.0	21.1	18.3	16.6
28	14.3	14.6	14.5	16.5	20.2	24.8	25.0	25.6	23.7	21.0	18.4	16.5
29	14.4	14.5	14.5	16.7	20.0	25.2	24.7	25.2	23.4	20.9	18.4	16.3
30	14.3	14.6	16.8	19.8	25.6	24.6	24.9	23.0	20.9	18.4	16.3	16.3
31	14.3	14.8	20.2	20.2	24.3	25.2	20.7	16.3				
mese	14.1	14.4	14.9	15.7	18.9	22.8	25.3	25.3	24.7	21.6	19.2	17.1



Temperatura Aria e Acqua (gr C)
valori medi giornalieri

Salerno

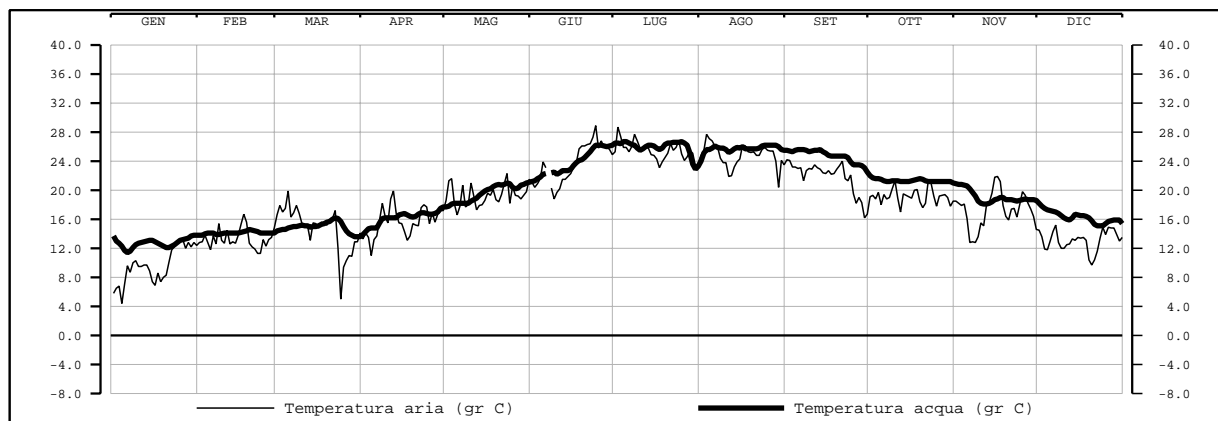
TEMPERATURA ARIA

gg	GEN	FEB	MAR	APR	MAG	GIU	LUG	AGO	SET	OTT	NOV	DIC
01	5.8	12.8	16.6	13.3	18.6	21.1	25.3	24.8	24.2	19.1	18.5	14.5
02	6.5	12.9	17.9	14.1	21.3	20.4	28.7	25.4	24.1	19.3	18.2	13.6
03	6.8	13.8	17.0	13.5	21.6	20.9	27.4	27.7	23.2	18.8	17.9	11.9
04	4.4	12.8	17.5	11.0	18.1	21.6	25.9	27.1	23.2	19.7	18.1	11.8
05	7.1	11.8	19.9	13.2	16.6	23.9	25.9	26.8	23.0	18.0	16.1	13.0
06	9.6	13.7	16.3	13.7	17.8	23.1	25.3	26.1	23.1	19.4	12.8	14.3
07	8.7	12.6	16.9	15.9	20.7	----	26.0	25.9	21.3	18.8	12.9	15.2
08	10.0	15.4	17.9	18.2	17.7	20.3	27.7	24.4	22.7	19.0	12.8	12.8
09	10.3	13.1	16.8	16.4	18.0	18.8	26.8	23.8	23.0	20.2	13.6	12.0
10	9.5	12.7	15.4	15.5	21.0	19.7	25.8	23.8	22.9	21.3	15.5	12.0
11	9.5	14.5	15.3	18.8	19.2	20.2	25.9	21.9	23.5	18.9	15.1	12.5
12	9.7	12.6	15.1	19.9	17.3	21.5	25.9	22.0	23.1	17.0	17.9	12.6
13	9.7	12.9	13.1	16.8	17.9	21.5	25.8	23.2	22.9	19.5	18.3	13.3
14	8.9	12.7	15.5	15.5	18.0	21.9	24.9	23.9	22.4	19.3	19.6	13.1
15	7.4	13.8	15.4	15.4	18.6	22.3	24.8	24.3	22.3	19.1	21.8	13.5
16	6.9	15.3	14.8	14.3	19.6	23.2	24.3	26.2	22.7	18.9	21.9	13.4
17	8.6	16.7	15.6	13.1	19.3	23.8	23.1	26.1	22.2	20.0	21.2	13.5
18	7.4	15.6	15.4	13.7	20.1	25.7	23.9	25.3	22.3	20.1	17.9	13.1
19	8.0	12.7	15.2	15.4	18.7	26.1	24.5	25.2	22.9	18.4	16.4	10.4
20	8.3	12.2	15.8	15.2	18.4	26.1	25.1	25.3	23.4	17.6	15.9	9.7
21	10.1	11.9	16.1	15.1	19.4	26.3	26.4	24.8	24.0	18.2	17.4	10.4
22	11.8	11.3	17.2	17.6	20.9	26.4	25.5	24.8	21.6	21.3	17.5	11.6
23	12.2	11.3	12.0	18.0	22.3	27.3	25.9	25.6	21.3	21.0	16.3	13.4
24	12.7	13.2	5.0	17.7	18.2	28.9	26.8	25.9	22.1	19.2	18.0	14.9
25	13.0	12.3	9.4	15.4	20.5	25.8	25.0	25.5	19.5	17.8	19.8	13.9
26	13.2	13.2	10.3	16.9	19.3	26.8	24.1	25.4	18.2	19.2	19.3	14.9
27	12.0	13.5	11.0	15.6	19.2	25.9	24.6	25.4	19.0	19.3	18.2	14.8
28	12.8	14.8	10.9	16.7	18.8	26.0	25.4	24.0	18.3	19.4	17.4	14.8
29	12.2	12.9	12.9	17.2	19.3	25.6	25.1	20.4	16.2	19.0	16.4	13.9
30	12.8	12.9	12.9	17.2	19.8	24.9	23.3	24.1	16.7	17.8	14.6	13.0
31	12.4	14.1	14.1	21.5	21.5	23.7	23.5	18.5	18.5	18.5	13.5	13.5
mese	9.6	13.3	14.7	15.7	19.3	23.6	25.4	24.8	21.8	19.1	17.2	13.1

Salerno

TEMPERATURA ACQUA

gg	GEN	FEB	MAR	APR	MAG	GIU	LUG	AGO	SET	OTT	NOV	DIC
01	13.7	13.8	14.4	13.9	17.7	21.2	26.5	24.0	25.5	22.0	20.9	18.2
02	13.0	13.8	14.5	14.3	17.8	21.3	26.5	25.1	25.4	21.7	20.8	17.8
03	12.7	14.0	14.6	14.7	18.1	21.6	26.4	25.6	25.3	21.6	20.8	17.5
04	12.3	14.1	14.6	14.8	18.2	21.8	26.7	25.6	25.5	21.6	20.7	17.3
05	11.7	14.1	14.8	14.8	18.2	22.2	26.7	25.8	25.6	21.5	20.6	17.2
06	11.4	14.1	14.9	14.8	18.2	22.3	26.5	26.1	25.6	21.3	20.2	17.1
07	11.6	13.9	15.0	15.5	18.2	----	26.3	25.9	25.6	21.2	19.7	17.0
08	12.1	13.9	15.0	16.1	18.2	22.4	26.2	25.8	25.5	21.2	19.2	16.8
09	12.5	14.0	15.1	16.2	18.2	22.5	25.8	25.8	25.3	21.3	18.5	16.5
10	12.7	14.1	15.2	16.2	18.5	22.2	25.5	25.6	25.4	21.3	18.2	16.2
11	12.8	14.1	15.1	16.2	18.7	22.4	25.7	25.2	25.5	21.3	18.1	16.0
12	12.9	14.1	15.1	16.2	18.9	22.7	26.0	25.4	25.5	21.2	18.1	15.9
13	13.0	14.1	14.9	16.2	19.3	22.7	26.2	25.7	25.6	21.2	18.2	16.2
14	13.1	14.1	15.0	16.6	19.6	22.7	26.2	25.9	25.3	21.2	18.4	16.7
15	13.1	14.1	15.0	16.7	19.9	22.9	26.1	25.8	25.1	21.2	18.7	16.6
16	12.9	14.2	15.1	16.8	20.1	23.4	25.8	26.0	24.8	21.3	18.8	16.5
17	12.7	14.3	15.3	16.6	20.2	23.8	25.6	25.7	24.7	21.4	19.0	16.5
18	12.5	14.4	15.4	16.4	20.5	24.1	25.8	25.7	24.7	21.5	19.0	16.4
19	12.3	14.6	15.6	16.3	20.7	24.2	26.3	25.7	24.7	21.6	18.7	16.2
20	12.1	14.5	15.7	16.4	20.8	24.5	26.5	25.7	24.7	21.5	18.7	15.8
21	12.1	14.4	16.0	16.7	20.7	24.9	26.5	25.7	24.7	21.3	18.7	15.3
22	12.3	14.3	16.2	16.9	20.8	25.3	26.6	25.8	24.7	21.2	18.6	15.1
23	12.5	14.1	16.1	16.9	21.0	25.8	26.6	26.1	24.5	21.2	18.5	15.1
24	12.8	14.1	15.7	16.8	20.9	26.2	26.6	26.2	23.9	21.2	18.6	15.1
25	13.1	14.1	15.0	16.7	20.4	26.2	26.7	26.2	23.5	21.2	18.7	15.4
26	13.2	14.1	14.4	16.7	20.2	26.2	26.5	26.2	23.5	21.2	18.8	15.7
27	13.3	14.1	14.0	16.8	20.3	26.1	26.2	26.2	23.5	21.2	18.7	15.8
28	13.4	14.1	13.8	17.0	20.7	26.0	25.1	26.2	23.4	21.2	18.7	15.9
29	13.7	13.6	13.6	17.5	20.8	26.1	23.6	26.0	23.1	21.2	18.7	15.9
30	13.8	13.6	13.6	17.7	21.0	26.2	22.9	25.6	22.5	21.2	18.6	15.9
31	13.8	13.6	13.6	21.1	21.1	23.3	25.5	21.0	21.0	21.0	15.4	15.4
mese	12.7	14.1	14.9	16.2	19.6	23.8	25.9	25.7	24.8	21.3	19.1	16.3



Temperatura Aria e Acqua (gr C)
valori medi giornalieri

Palinuro

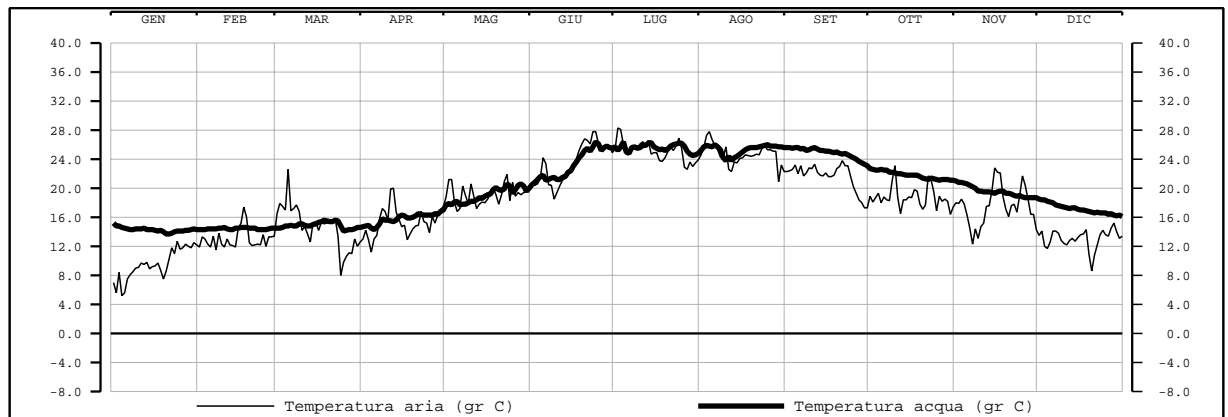
gg	GEN	FEB	MAR	APR	MAG	GIU	LUG	AGO	SET	OTT	NOV	DIC
01	7.0	11.9	16.5	13.0	18.8	20.4	25.4	24.6	22.3	18.9	18.0	13.5
02	5.6	13.3	17.9	14.2	21.2	20.4	28.3	25.6	22.4	18.1	17.9	14.1
03	8.4	13.0	17.5	12.9	21.2	20.6	28.1	27.3	22.6	18.7	18.5	12.0
04	5.2	12.3	17.0	11.2	18.1	21.4	26.0	27.8	23.2	19.3	17.8	11.7
05	5.6	11.9	22.6	13.0	16.8	24.2	25.1	26.7	22.0	18.0	16.3	12.6
06	7.5	13.4	16.9	13.5	17.2	23.4	25.0	25.9	23.1	18.8	14.5	14.1
07	8.1	11.5	17.2	15.8	20.3	20.5	25.7	25.3	21.7	18.4	12.3	14.1
08	8.5	13.8	17.7	17.2	19.0	20.4	25.5	24.3	22.1	18.3	14.4	13.8
09	9.0	12.3	16.8	16.8	17.9	18.5	25.6	24.2	22.8	21.1	13.1	12.8
10	9.1	11.9	14.2	15.6	20.6	19.4	26.1	25.7	22.7	23.1	14.7	12.4
11	9.7	13.0	14.7	19.9	18.9	20.3	26.4	22.6	23.3	18.7	15.2	12.2
12	9.5	12.2	13.7	20.0	17.2	21.1	25.9	22.3	22.2	16.5	17.5	12.8
13	9.8	12.1	12.6	16.7	17.8	21.4	26.6	23.6	21.8	18.4	17.6	13.1
14	8.9	11.9	15.3	15.7	18.1	21.9	24.7	23.5	21.7	18.4	19.7	12.7
15	9.2	14.5	15.3	14.7	18.0	22.7	24.9	24.1	22.1	18.8	22.8	13.2
16	9.3	15.2	14.2	14.9	18.5	23.4	24.9	24.2	21.6	18.7	22.2	13.6
17	9.7	17.4	15.3	12.9	19.2	24.0	23.8	24.6	21.6	19.8	22.1	13.7
18	8.7	16.0	15.1	13.7	20.1	25.2	23.7	24.5	21.8	19.6	18.8	14.3
19	7.5	12.5	15.2	14.4	19.1	26.1	24.2	24.4	22.7	17.8	17.1	10.9
20	8.6	12.1	15.4	14.8	17.8	26.8	25.0	24.5	23.0	17.1	16.1	8.6
21	10.2	12.2	15.6	14.9	19.1	26.6	25.7	24.7	23.8	17.7	17.6	10.8
22	11.8	12.3	15.8	16.8	20.9	26.1	25.2	24.6	23.1	21.7	17.8	12.2
23	11.0	12.2	13.4	15.4	21.9	27.8	25.8	25.5	23.1	21.2	16.7	13.6
24	12.7	13.6	8.0	15.2	18.3	27.8	26.9	25.8	21.6	19.5	19.0	14.2
25	11.6	12.0	9.8	13.9	20.8	26.1	25.5	25.3	20.2	16.9	21.7	13.6
26	11.8	13.3	10.6	16.1	18.9	25.6	22.9	25.3	19.3	18.9	20.4	13.4
27	12.3	13.3	11.1	15.2	19.4	25.8	22.6	25.1	18.4	18.2	18.5	14.5
28	12.0	13.4	11.0	16.3	19.1	25.7	23.6	25.1	18.0	18.5	16.4	15.2
29	11.8		13.0	17.1	19.4	25.8	23.0	20.9	17.3	18.2	16.4	14.0
30	12.5		12.0	17.4	19.5	24.9	23.5	23.2	17.3	16.4	14.3	13.1
31	12.2		12.6		20.0		23.9	22.3		17.4		13.4
mese	9.5	13.0	14.7	15.3	19.1	23.5	25.1	24.6	21.6	18.7	17.5	13.0

TEMPERATURA ARIA

Palinuro

gg	GEN	FEB	MAR	APR	MAG	GIU	LUG	AGO	SET	OTT	NOV	DIC
01	15.2	14.3	14.5	14.7	17.7	20.5	25.7	25.2	25.6	22.7	21.0	18.5
02	14.8	14.3	14.5	14.8	17.9	20.8	25.2	25.7	25.6	22.6	20.8	18.4
03	14.8	14.3	14.6	14.9	17.7	21.2	25.7	25.9	25.5	22.5	20.8	18.4
04	14.6	14.4	14.8	14.5	18.1	21.6	26.4	25.8	25.6	22.5	20.7	18.2
05	14.5	14.4	14.8	14.3	18.2	21.8	25.0	25.7	25.6	22.6	20.6	18.1
06	14.4	14.4	14.9	14.6	17.7	21.1	24.8	26.0	25.4	22.5	20.4	18.0
07	14.3	14.4	14.8	15.1	17.8	21.2	25.6	25.7	25.5	22.5	20.2	17.7
08	14.3	14.5	14.8	15.8	17.8	21.4	25.7	25.3	25.2	22.2	20.0	17.6
09	14.4	14.5	15.1	15.6	18.0	21.5	25.5	24.2	25.3	22.2	19.6	17.5
10	14.4	14.6	15.1	15.6	18.2	21.2	25.6	23.8	25.5	22.1	19.6	17.4
11	14.4	14.4	14.9	15.5	18.2	21.2	25.9	24.4	25.6	22.0	19.5	17.3
12	14.5	14.3	14.8	15.4	18.4	21.5	25.9	23.8	25.4	22.0	19.5	17.2
13	14.3	14.3	14.8	15.6	18.7	21.6	26.2	24.2	25.2	21.9	19.5	17.3
14	14.3	14.5	15.0	16.1	18.6	22.2	26.3	24.4	25.2	21.8	19.4	17.3
15	14.3	14.5	15.1	16.3	18.9	22.4	25.7	24.7	25.1	21.8	19.3	17.1
16	14.2	14.6	15.3	16.2	19.1	23.1	25.5	25.0	25.1	21.8	19.5	17.0
17	14.1	14.6	15.4	15.9	19.2	23.6	25.3	25.3	25.0	21.8	19.6	17.0
18	14.2	14.6	15.6	15.9	19.8	24.2	25.4	25.5	24.9	21.8	19.6	16.9
19	14.0	14.5	15.5	16.0	20.1	24.6	25.2	25.6	25.0	21.6	19.3	16.8
20	13.7	14.5	15.4	16.2	19.8	25.2	25.4	25.6	24.8	21.4	19.3	16.7
21	13.7	14.5	15.4	16.5	19.7	25.5	25.8	25.6	24.7	21.3	19.2	16.6
22	13.8	14.3	15.6	16.4	19.9	25.1	26.0	25.7	24.8	21.2	19.0	16.7
23	14.0	14.3	15.5	16.3	20.6	25.7	26.1	25.8	24.6	21.4	18.9	16.6
24	14.1	14.3	14.8	16.3	20.3	26.4	26.2	25.9	24.4	21.3	19.0	16.6
25	14.1	14.3	14.1	16.3	19.3	26.1	26.2	26.0	24.2	21.2	18.8	16.6
26	14.1	14.4	14.2	16.3	19.8	25.2	25.8	25.8	24.0	21.1	18.7	16.4
27	14.2	14.5	14.3	16.5	20.4	25.6	25.1	25.8	23.7	21.2	18.7	16.5
28	14.2	14.5	14.3	16.4	20.6	25.8	24.7	25.8	23.5	21.2	18.7	16.3
29	14.3		14.4	16.8	20.3	25.6	24.5	25.7	23.3	21.2	18.7	16.2
30	14.4		14.6	17.0	19.6	25.5	24.6	25.7	23.1	21.1	18.7	16.3
31	14.3		14.6		20.0		24.8	25.6		21.1		16.1
mese	14.3	14.4	14.9	15.8	19.0	23.3	25.5	25.3	24.9	21.8	19.6	17.1

TEMPERATURA ACQUA



Temperatura Aria e Acqua (gr C)
valori medi giornalieri

Reggio Calabria

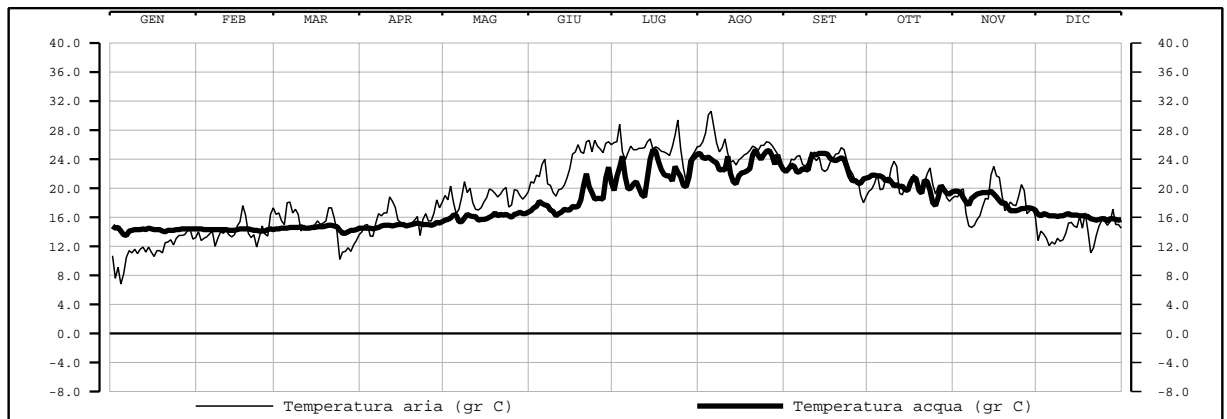
TEMPERATURA ARIA

gg	GEN	FEB	MAR	APR	MAG	GIU	LUG	AGO	SET	OTT	NOV	DIC
01	10.7	14.0	16.4	14.0	19.0	20.9	26.3	25.8	22.5	19.6	18.9	12.8
02	7.6	12.8	16.6	14.9	18.4	20.7	26.4	26.4	22.9	19.9	18.8	14.1
03	9.1	13.1	15.5	15.0	20.3	21.8	28.8	27.6	24.0	20.7	19.7	13.7
04	6.8	13.3	15.0	13.4	18.1	21.6	25.0	30.1	23.9	21.9	19.9	13.1
05	8.2	13.7	18.0	13.4	16.5	23.3	23.9	30.6	24.4	19.8	16.5	12.1
06	10.5	14.1	18.1	15.2	17.1	24.0	24.9	28.4	24.5	19.9	14.8	12.6
07	11.4	12.0	16.6	16.5	18.8	20.6	25.8	26.2	23.3	21.2	14.6	12.3
08	11.1	13.1	17.1	16.2	20.9	20.4	25.3	25.0	23.0	20.7	14.9	13.1
09	11.6	14.0	16.4	16.6	19.4	19.4	25.3	25.6	23.6	22.8	15.7	12.7
10	11.0	13.8	14.1	16.6	20.0	18.9	25.5	26.8	25.0	23.7	16.2	12.9
11	11.6	14.2	14.9	18.8	18.0	19.8	25.5	24.8	24.3	23.0	17.5	13.8
12	11.9	13.6	14.5	18.2	17.1	19.9	25.6	23.6	23.8	19.3	18.6	15.2
13	11.2	13.3	14.7	17.4	17.0	20.4	26.4	23.8	24.3	19.1	18.5	15.3
14	11.9	13.6	14.7	15.6	17.3	21.4	26.8	23.2	22.6	20.1	21.8	14.8
15	11.2	14.8	15.0	15.3	18.1	22.7	25.4	23.9	22.3	19.6	23.0	14.6
16	10.6	15.4	15.5	14.9	18.7	24.7	25.7	24.2	22.6	20.3	21.7	16.1
17	11.4	17.6	15.0	14.7	19.9	25.0	25.5	24.6	23.6	21.9	21.5	14.5
18	11.4	16.3	15.2	14.9	19.7	26.0	25.1	24.8	24.1	21.4	19.0	16.6
19	11.1	13.8	15.5	15.2	19.3	25.0	25.0	25.2	24.7	19.3	16.9	14.1
20	12.5	13.2	17.3	15.6	18.8	24.8	24.8	25.8	24.8	19.6	17.4	11.1
21	12.6	13.6	17.3	16.1	19.2	26.4	24.5	25.6	25.6	20.8	18.1	11.8
22	12.9	11.9	15.9	13.5	19.8	26.6	25.7	25.2	25.3	22.0	17.7	13.5
23	12.2	13.3	14.0	15.7	20.1	25.0	27.3	25.9	23.8	22.8	17.6	14.8
24	13.1	14.8	10.2	16.5	17.4	26.6	29.4	25.9	22.6	20.5	18.9	15.6
25	13.5	13.7	11.2	15.5	17.7	25.8	25.5	26.4	22.0	19.2	20.5	15.5
26	13.5	13.4	11.3	15.5	19.8	25.4	22.8	26.3	21.1	20.3	19.7	14.9
27	13.6	16.4	11.8	16.6	19.7	24.9	20.9	25.9	21.1	20.3	16.5	15.4
28	14.1	17.3	11.3	18.4	19.0	26.2	23.8	25.3	19.0	20.2	16.9	17.1
29	14.3		12.2	17.3	18.5	26.4	24.4	24.7	18.0	18.7	17.3	15.0
30	13.0		12.8	18.1	18.9	26.0	25.0	23.0	18.9	18.2	16.1	15.0
31	13.2		13.6		19.5		25.7	22.6		18.6		14.5
mese	11.6	14.1	14.8	15.9	18.8	23.4	25.4	25.6	23.0	20.5	18.2	14.1

Reggio Calabria

TEMPERATURA ACQUA

gg	GEN	FEB	MAR	APR	MAG	GIU	LUG	AGO	SET	OTT	NOV	DIC
01	14.8	14.4	14.4	14.5	15.6	16.9	19.7	24.8	22.3	21.5	19.6	16.4
02	14.5	14.4	14.4	14.5	15.7	17.3	21.6	24.2	22.7	21.8	19.6	16.2
03	14.6	14.3	14.5	14.5	15.9	17.5	22.9	24.1	23.2	21.8	19.4	16.5
04	14.1	14.3	14.5	14.5	16.3	18.2	24.4	24.3	23.0	21.7	18.7	16.4
05	13.6	14.3	14.5	14.4	16.3	17.9	21.6	24.0	22.2	21.7	18.1	16.2
06	13.5	14.3	14.6	14.5	15.4	17.7	19.9	23.7	22.3	21.5	17.7	16.2
07	14.1	14.3	14.6	14.6	15.4	17.6	20.0	23.5	22.7	21.0	18.6	16.2
08	14.2	14.3	14.6	14.8	15.9	17.0	20.6	22.5	22.6	21.3	18.9	16.1
09	14.3	14.3	14.6	14.9	16.4	16.8	20.9	22.6	22.5	20.9	19.2	16.2
10	14.3	14.3	14.7	14.9	16.2	16.2	20.0	22.5	24.1	20.3	19.3	16.2
11	14.3	14.3	14.5	14.9	16.1	16.5	19.1	24.4	24.7	20.5	19.4	16.4
12	14.4	14.2	14.5	14.8	16.1	16.7	18.8	22.0	24.6	20.2	19.4	16.5
13	14.3	14.2	14.5	14.9	15.6	17.1	21.4	20.9	24.8	20.3	19.4	16.3
14	14.5	14.2	14.6	15.0	15.7	17.0	24.0	20.6	24.8	19.8	19.6	16.3
15	14.4	14.3	14.6	15.0	15.7	17.0	25.3	21.7	24.8	19.7	19.2	16.3
16	14.3	14.4	14.7	15.0	15.8	17.5	25.1	22.1	24.7	20.8	18.8	16.2
17	14.3	14.4	14.7	14.8	16.0	17.4	23.7	22.2	24.1	21.5	18.3	16.2
18	14.3	14.4	14.7	14.9	16.2	17.5	22.6	22.4	23.9	21.3	17.9	16.2
19	14.1	14.4	14.8	15.0	16.6	18.4	21.9	22.7	23.8	19.7	18.0	16.1
20	14.0	14.3	14.9	15.1	16.2	20.4	21.7	24.6	24.0	19.3	17.4	15.8
21	14.2	14.2	14.9	15.2	16.4	22.0	21.7	25.3	24.2	21.1	16.9	15.7
22	14.2	14.2	14.8	15.1	16.3	20.2	21.0	24.5	24.0	20.9	16.9	15.6
23	14.2	14.1	14.7	15.0	16.4	19.4	23.0	24.0	22.9	19.7	16.9	15.7
24	14.3	14.1	14.2	15.0	16.2	18.5	22.2	24.6	21.7	18.0	17.0	15.8
25	14.3	14.1	13.8	15.0	16.0	18.6	21.6	25.1	21.0	17.6	17.2	15.8
26	14.4	14.3	13.8	14.9	16.4	18.6	20.4	25.2	21.1	18.8	17.2	15.5
27	14.4	14.4	14.0	15.0	16.5	18.5	20.2	24.5	20.7	20.4	17.3	15.8
28	14.4	14.3	14.2	15.3	16.7	21.4	21.5	23.3	20.7	19.8	17.3	15.8
29	14.4		14.2	15.2	16.5	22.9	23.9	24.6	21.3	19.3	17.2	15.7
30	14.4		14.3	15.4	16.5	20.8	24.3	23.3	21.4	19.2	17.0	15.6
31	14.4		14.5		16.7		24.7	22.6		19.5		15.7
mese	14.3	14.3	14.5	14.9	16.1	18.3	21.9	23.4	23.0	20.4	18.2	16.0



Temperatura Aria e Acqua (gr C)
valori medi giornalieri

Crotone

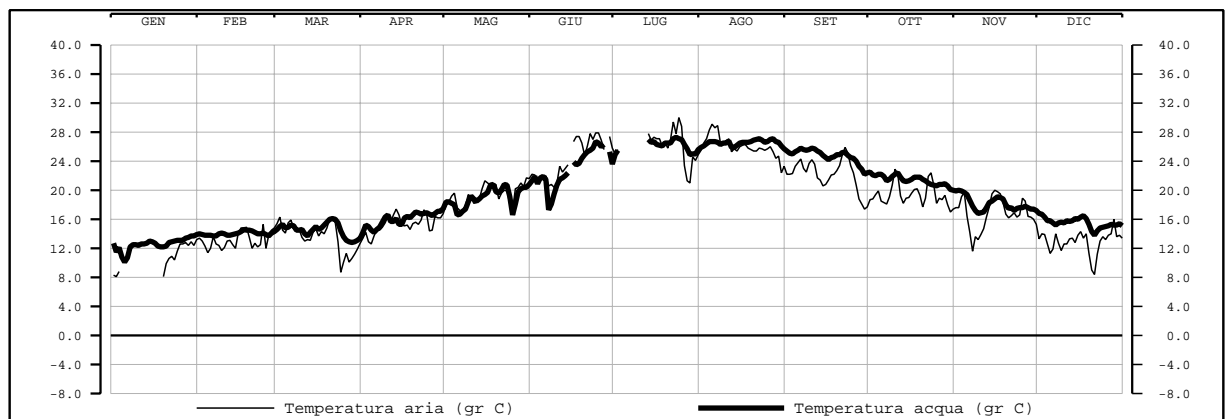
TEMPERATURA ARIA

gg	GEN	FEB	MAR	APR	MAG	GIU	LUG	AGO	SET	OTT	NOV	DIC
01	8.3	13.4	15.4	13.4	18.0	22.2	25.0	25.5	22.2	18.7	17.6	13.3
02	8.1	13.0	16.3	14.2	18.4	22.1	25.6	26.5	22.2	18.8	17.6	14.0
03	8.8	12.3	14.5	12.9	19.2	21.6	----	27.1	22.3	19.4	19.1	13.9
04	----	11.4	14.1	12.6	19.6	21.8	----	28.3	23.3	19.9	19.7	12.6
05	----	12.0	15.5	13.7	17.6	21.4	----	29.1	23.8	18.5	16.4	11.3
06	----	13.6	15.9	14.6	17.2	22.0	----	28.6	24.3	18.3	14.2	11.9
07	----	12.6	14.8	14.5	17.2	20.6	----	28.9	23.0	18.1	11.6	14.0
08	----	12.4	14.5	14.9	17.9	20.8	----	26.5	22.5	19.1	13.6	12.7
09	----	11.7	14.6	15.5	19.4	20.4	----	26.4	23.7	20.7	13.2	11.7
10	----	12.1	13.5	16.4	19.0	21.0	----	26.4	24.2	22.9	13.9	12.6
11	----	13.0	13.0	15.6	18.2	23.3	----	27.1	23.6	22.2	14.7	12.6
12	----	13.1	13.2	16.6	18.3	22.5	----	25.3	21.7	19.2	16.3	13.3
13	----	12.5	13.1	17.4	18.8	23.0	27.8	25.7	21.4	18.2	17.7	13.4
14	----	12.0	14.2	16.6	20.2	23.5	26.9	25.4	20.6	18.9	19.5	12.8
15	----	14.1	14.7	15.2	21.3	----	27.3	26.0	20.8	19.0	20.0	13.8
16	----	14.8	13.7	15.1	21.0	26.7	27.1	26.2	21.4	19.6	19.8	14.3
17	----	14.8	14.3	15.2	20.7	27.4	27.1	26.3	22.1	20.1	19.5	13.4
18	----	14.9	14.0	14.6	20.7	27.4	26.1	25.8	22.2	20.2	18.3	14.0
19	8.1	13.5	14.8	15.4	20.8	26.5	26.6	25.6	22.7	19.3	16.7	11.3
20	9.9	12.0	16.1	15.6	18.8	24.8	25.8	25.4	23.4	17.7	16.2	9.0
21	10.6	12.7	15.9	15.3	19.6	26.1	27.0	25.4	24.9	18.9	16.5	8.4
22	10.9	12.2	15.6	15.9	20.0	27.8	29.4	25.8	25.9	21.9	16.9	11.2
23	10.4	12.5	12.9	17.3	19.9	27.0	27.8	25.7	25.1	22.4	16.3	13.0
24	11.6	15.3	8.7	16.7	18.1	27.9	30.0	25.5	23.4	20.7	16.6	13.6
25	12.6	12.0	10.1	14.4	17.2	27.9	28.8	25.7	22.4	18.2	18.9	13.2
26	12.6	13.8	11.3	14.5	20.2	26.9	23.4	26.0	20.7	18.9	18.5	13.8
27	12.8	14.5	10.1	16.4	20.4	25.6	21.3	25.3	18.8	18.7	16.4	14.0
28	12.4	14.8	10.6	16.2	21.0	----	21.0	24.4	18.1	19.3	16.3	16.0
29	12.9	----	11.2	16.2	20.5	27.4	24.6	24.7	17.4	18.0	16.0	13.6
30	12.4	----	11.9	16.8	21.7	25.8	24.1	22.4	17.7	17.0	15.3	13.8
31	13.2	----	12.7	----	21.6	----	24.9	23.3	----	17.4	----	13.4
mese	----	13.1	13.6	15.3	19.4	24.4	----	26.0	22.2	19.4	16.8	12.9

Crotone

TEMPERATURA ACQUA

gg	GEN	FEB	MAR	APR	MAG	GIU	LUG	AGO	SET	OTT	NOV	DIC
01	12.7	14.0	14.6	14.2	18.4	21.3	24.9	25.9	25.4	22.5	19.9	16.8
02	11.5	13.9	15.0	15.2	18.4	21.9	25.5	26.1	25.1	22.1	20.0	16.7
03	12.1	13.8	15.3	15.0	18.2	20.9	----	26.4	25.0	22.0	19.9	16.3
04	10.8	13.8	14.8	14.5	18.0	21.7	----	26.7	25.3	22.2	19.7	15.8
05	10.1	13.8	14.9	14.2	16.6	21.9	----	26.7	25.5	22.2	19.4	15.8
06	10.7	13.7	15.2	14.6	16.7	21.5	----	26.7	25.8	22.1	18.6	15.5
07	12.2	13.7	15.1	14.9	17.1	17.3	----	26.6	25.6	21.3	17.8	15.2
08	12.5	14.0	14.5	15.6	17.4	18.1	----	26.3	25.5	21.5	17.2	15.5
09	12.5	14.1	14.5	16.3	18.4	19.5	----	26.5	25.6	21.9	16.8	15.6
10	12.4	14.0	14.6	16.6	19.2	20.7	----	26.5	25.8	22.2	16.9	15.5
11	12.6	13.8	14.0	15.7	18.8	21.5	----	26.8	25.7	22.4	17.0	15.8
12	12.6	13.8	13.7	15.7	18.5	21.7	----	25.9	25.4	21.8	17.6	15.7
13	12.7	13.9	14.2	16.1	18.8	22.0	27.0	25.9	25.2	21.3	18.3	15.8
14	13.0	14.0	14.6	15.3	19.2	22.4	26.6	26.2	24.8	21.2	18.5	16.1
15	12.9	14.1	15.0	15.3	19.4	----	26.7	26.5	24.5	21.3	18.8	16.0
16	12.7	14.3	14.6	16.2	19.7	23.9	26.3	26.6	24.2	21.5	19.1	16.3
17	12.3	14.6	14.8	16.4	20.7	23.5	26.2	26.6	24.5	21.8	19.0	16.5
18	12.2	14.5	15.2	16.2	20.8	23.7	26.1	26.6	24.6	21.8	18.8	16.1
19	12.2	14.5	15.6	16.6	19.8	24.4	26.5	26.7	24.9	21.8	18.0	15.3
20	12.3	14.4	16.0	17.0	19.6	24.9	26.5	26.9	24.9	21.5	17.5	14.3
21	12.8	14.2	16.1	16.9	20.1	25.3	26.5	27.0	25.2	21.3	17.6	13.8
22	12.9	14.0	16.0	16.7	20.8	25.5	27.1	27.1	25.2	21.0	17.2	14.4
23	13.0	14.0	15.5	16.8	20.7	25.8	27.3	26.9	24.8	20.8	17.5	14.8
24	13.1	14.1	14.4	16.9	19.1	26.7	27.1	26.6	24.5	20.7	17.6	14.9
25	13.1	13.9	13.6	16.7	16.6	26.5	27.0	26.7	24.4	20.6	17.6	15.0
26	13.1	13.7	13.1	16.5	18.1	26.0	26.3	27.0	24.0	20.8	17.8	15.1
27	13.4	14.1	12.9	16.8	19.8	26.3	25.7	27.1	23.3	20.8	17.6	15.3
28	13.5	14.3	12.8	17.1	20.2	----	24.9	26.7	22.9	20.9	17.4	15.2
29	13.7	----	12.9	17.1	20.4	25.3	25.0	26.6	22.2	20.6	17.4	15.2
30	13.7	----	13.1	17.5	20.4	23.6	25.0	26.1	22.4	20.1	17.2	15.4
31	13.9	----	13.4	----	20.8	----	25.6	25.7	----	20.0	----	15.1
mese	12.6	14.0	14.5	16.0	19.1	23.1	----	26.5	24.7	21.4	18.1	15.5



Pressione atmosferica (mb) e Livello marino (mm)
valori medi giornalieri

Crotone

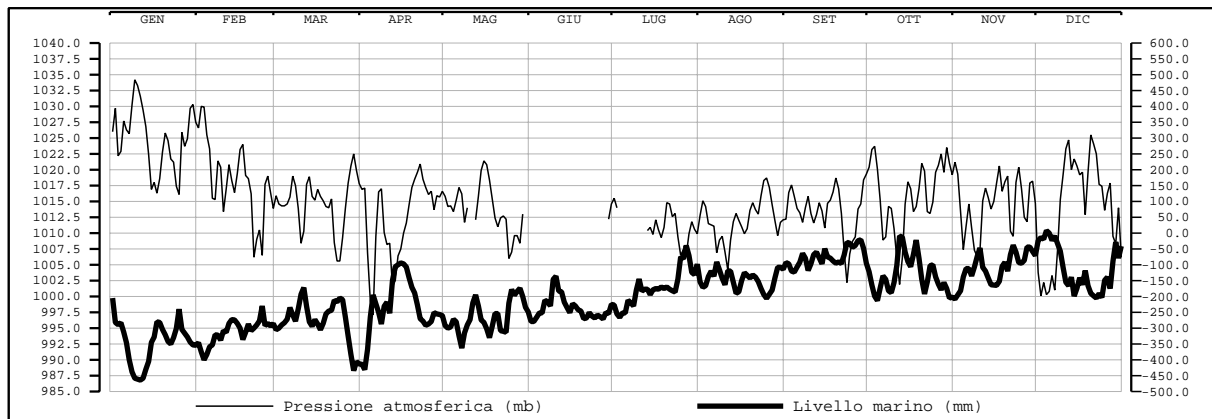
PRESSIONE ATMOSFERICA

gg	GEN	FEB	MAR	APR	MAG	GIU	LUG	AGO	SET	OTT	NOV	DIC
01	1026.0	1026.6	1015.9	1016.9	1015.8	----	1015.5	1012.8	1012.2	1020.4	1021.2	1003.8
02	1029.7	1030.0	1014.6	1017.1	1014.2	----	1014.0	1015.1	1016.4	1023.2	1019.3	1000.1
03	1022.2	1029.9	1014.3	1006.9	1014.3	----	----	1014.2	1017.6	1023.7	1013.4	1002.2
04	1022.9	1025.5	1014.3	999.3	1013.4	----	----	1011.5	1015.8	1020.1	1007.4	1000.3
05	1027.7	1023.3	1014.6	997.1	1015.2	----	----	1011.3	1013.9	1015.2	1011.1	1000.8
06	1026.3	1015.5	1015.7	1009.5	1017.2	----	----	1011.1	1013.2	1008.9	1014.6	1003.3
07	1025.7	1015.3	1019.0	1016.5	1016.2	----	----	1006.9	1011.7	1009.4	1010.8	1001.0
08	1030.2	1021.4	1017.5	1017.0	1011.7	----	----	1008.9	1014.0	1014.2	1007.3	1007.3
09	1034.2	1020.4	1013.9	1010.1	1014.0	----	----	1009.5	1015.8	1013.9	1006.3	1015.3
10	1033.3	1013.4	1008.4	1008.2	----	----	----	1007.0	1013.1	1010.7	1007.2	1019.2
11	1031.6	1017.0	1010.3	1008.4	----	----	----	1004.2	1011.6	1006.0	1015.1	1023.3
12	1029.4	1020.8	1017.7	1001.6	1012.1	----	----	1008.9	1012.9	1001.9	1017.1	1024.7
13	1026.8	1018.3	1018.9	1002.5	1015.8	----	1010.4	1011.8	1014.8	1006.1	1015.6	1020.0
14	1022.4	1016.4	1015.8	1006.4	1019.9	----	1010.9	1013.1	1013.5	1014.6	1013.8	1021.7
15	1016.9	1019.4	1015.2	1007.5	1021.4	----	1009.8	1012.0	1010.8	1018.1	1015.0	1020.6
16	1018.0	1023.2	1016.9	1010.0	1020.8	----	1012.1	1011.0	1014.7	1017.0	1017.9	1019.2
17	1016.3	1024.0	1015.8	1011.6	1018.4	----	1010.5	1009.9	1015.2	1013.4	1020.6	1019.6
18	1018.6	1019.1	1015.1	1014.5	1015.4	----	1009.3	1010.7	1016.5	1014.2	1016.6	1012.9
19	1022.8	1018.6	1014.2	1017.2	1012.4	----	1010.9	1013.6	1018.7	1017.0	1018.1	1019.6
20	1025.8	1016.2	1014.0	1018.5	1011.0	----	1014.8	1014.8	1017.0	1021.0	1019.0	1025.5
21	1024.6	1006.2	1015.4	1019.6	1012.4	----	1014.6	1013.7	1013.1	1019.8	1010.3	1024.1
22	1021.7	1009.0	1008.5	1020.9	1012.7	----	1012.6	1013.0	1007.1	1013.4	1009.5	1022.5
23	1021.2	1010.5	1005.6	1018.5	1012.2	----	1013.1	1015.9	1002.2	1013.1	1018.0	1017.7
24	1017.4	1006.5	1005.6	1017.2	1006.0	----	1009.4	1018.3	1006.7	1014.9	1020.4	1017.4
25	1016.1	1017.7	1009.3	1016.1	1007.0	----	1006.5	1018.7	1008.7	1019.6	1017.0	1013.6
26	1025.9	1019.0	1013.9	1016.6	1009.6	----	1007.4	1017.2	1009.4	1020.7	1012.5	1016.3
27	1023.7	1016.4	1017.9	1013.7	1009.6	----	1006.5	1014.5	1013.8	1022.5	1011.8	1017.9
28	1024.9	1013.9	1020.6	1015.9	1008.4	----	1009.9	1012.0	1014.6	1019.6	1017.9	1009.5
29	1029.7	1022.5	1015.7	1013.0	1013.0	1012.2	1011.8	1009.6	1018.4	1023.5	1018.2	1008.3
30	1030.3	1019.9	1016.6	1019.0	1019.0	1014.6	1010.6	1011.7	1019.3	1021.0	1014.7	1014.0
31	1027.5	1017.8	1017.8	1019.0	1019.0	1019.0	1009.9	1012.1	1019.2	1019.2	1019.2	1006.2
mese	1024.8	1018.3	1014.8	1012.2	1013.8	----	----	1012.1	1013.4	1016.0	1014.6	1013.8

Crotone

LIVELLO MARINO

gg	GEN	FEB	MAR	APR	MAG	GIU	LUG	AGO	SET	OTT	NOV	DIC
01	-205.0	-346.0	-305.0	-414.0	-292.0	-279.0	-227.0	-154.0	-93.0	-122.0	-208.0	-24.0
02	-282.0	-375.0	-300.0	-431.0	-300.0	-279.0	-255.0	-171.0	-97.0	-164.0	-195.0	-14.0
03	-289.0	-400.0	-290.0	-367.0	-296.0	-266.0	-266.0	-166.0	-120.0	-199.0	-182.0	-19.0
04	-283.0	-383.0	-283.0	-265.0	-272.0	-252.0	-252.0	-137.0	-123.0	-213.0	-138.0	8.0
05	-312.0	-359.0	-272.0	-195.0	-280.0	-252.0	-252.0	-120.0	-107.0	-173.0	-112.0	0.0
06	-346.0	-353.0	-235.0	-223.0	-324.0	-212.0	-212.0	-136.0	-92.0	-135.0	-112.0	-23.0
07	-400.0	-321.0	-258.0	-250.0	-363.0	-217.0	-220.0	-91.0	-64.0	-146.0	-135.0	-9.0
08	-438.0	-322.0	-278.0	-287.0	-315.0	-230.0	-230.0	-116.0	-79.0	-182.0	-107.0	-33.0
09	-458.0	-338.0	-239.0	-231.0	-290.0	-146.0	-180.0	-143.0	-118.0	-188.0	-74.0	-57.0
10	-461.0	-308.0	-193.0	-218.0	-273.0	-136.0	-145.0	-163.0	-97.0	-156.0	-47.0	-108.0
11	-464.0	-313.0	-172.0	-253.0	-220.0	-183.0	-183.0	-119.0	-68.0	-102.0	-108.0	-155.0
12	-458.0	-285.0	-231.0	-149.0	-195.0	-185.0	-177.0	-120.0	-60.0	-9.0	-120.0	-166.0
13	-430.0	-273.0	-280.0	-106.0	-230.0	-218.0	-177.0	-155.0	-78.0	-13.0	-142.0	-139.0
14	-405.0	-274.0	-294.0	-100.0	-274.0	-235.0	-194.0	-190.0	-97.0	-60.0	-163.0	-199.0
15	-345.0	-285.0	-273.0	-94.0	-282.0	-251.0	-179.0	-185.0	-49.0	-90.0	-164.0	-174.0
16	-328.0	-300.0	-287.0	-97.0	-302.0	-223.0	-175.0	-150.0	-75.0	-106.0	-165.0	-141.0
17	-280.0	-336.0	-305.0	-107.0	-330.0	-230.0	-177.0	-125.0	-79.0	-67.0	-152.0	-163.0
18	-282.0	-313.0	-285.0	-141.0	-294.0	-242.0	-170.0	-133.0	-88.0	-22.0	-105.0	-118.0
19	-304.0	-287.0	-255.0	-171.0	-254.0	-246.0	-175.0	-142.0	-95.0	-79.0	-92.0	-166.0
20	-321.0	-308.0	-246.0	-189.0	-254.0	-270.0	-170.0	-132.0	-91.0	-146.0	-120.0	-190.0
21	-342.0	-300.0	-244.0	-227.0	-308.0	-268.0	-177.0	-139.0	-96.0	-192.0	-68.0	-198.0
22	-350.0	-290.0	-212.0	-270.0	-310.0	-251.0	-182.0	-153.0	-69.0	-154.0	-38.0	-205.0
23	-330.0	-277.0	-217.0	-278.0	-313.0	-262.0	-186.0	-175.0	-29.0	-103.0	-60.0	-191.0
24	-301.0	-230.0	-205.0	-291.0	-221.0	-268.0	-145.0	-194.0	-32.0	-100.0	-93.0	-203.0
25	-240.0	-292.0	-210.0	-287.0	-178.0	-259.0	-75.0	-206.0	-45.0	-138.0	-95.0	-149.0
26	-304.0	-285.0	-265.0	-279.0	-196.0	-264.0	-81.0	-193.0	-39.0	-161.0	-86.0	-139.0
27	-316.0	-293.0	-325.0	-251.0	-184.0	-271.0	-39.0	-180.0	-24.0	-179.0	-44.0	-175.0
28	-328.0	-286.0	-383.0	-255.0	-174.0	-251.0	-71.0	-142.0	-21.0	-156.0	-44.0	-89.0
29	-344.0	----	-434.0	-257.0	-200.0	-254.0	-124.0	-108.0	-48.0	-175.0	-58.0	-28.0
30	-353.0	----	-406.0	-260.0	-234.0	-225.0	-131.0	-108.0	-95.0	-205.0	-71.0	-79.0
31	-354.0	----	-413.0	----	-249.0	----	-98.0	-114.0	----	-202.0	----	-41.0
mese	-344.0	-312.0	-277.0	-232.0	-265.0	-237.0	-172.0	-147.0	-76.0	-134.0	-110.0	-109.0



Temperatura Aria e Acqua (gr C)

valori medi giornalieri

Taranto

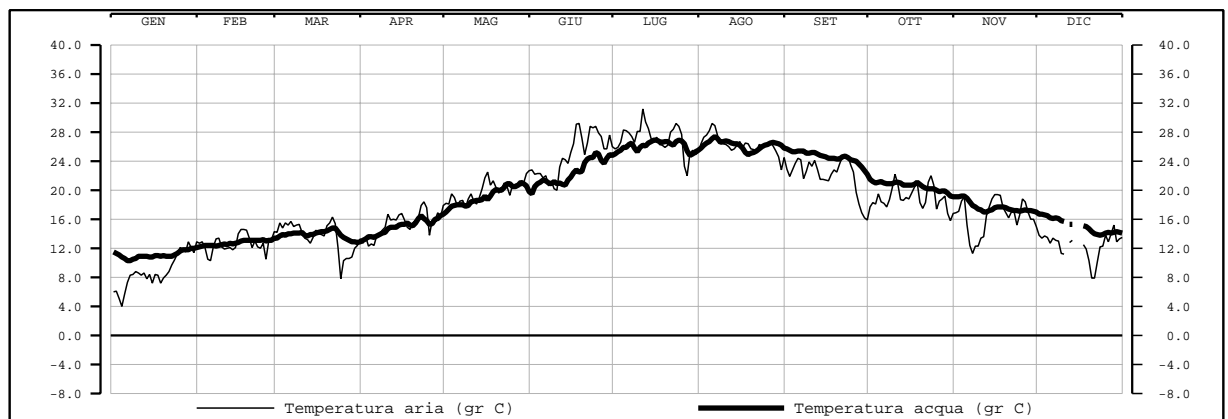
TEMPERATURA ARIA

gg	GEN	FEB	MAR	APR	MAG	GIU	LUG	AGO	SET	OTT	NOV	DIC
01	6.0	12.7	14.2	12.7	18.2	22.8	25.7	26.4	22.9	17.7	16.9	13.8
02	6.1	12.9	15.5	13.6	18.1	22.2	25.9	27.3	21.9	18.3	17.1	13.4
03	5.1	12.1	14.8	12.3	19.5	22.3	26.6	27.6	22.8	18.1	18.5	13.7
04	4.0	10.5	15.5	12.6	19.0	22.3	28.3	28.2	23.7	19.5	19.1	13.5
05	5.7	10.3	15.2	12.4	17.9	21.7	28.2	29.2	24.4	18.4	15.2	12.7
06	7.3	12.2	15.7	13.8	18.5	22.0	27.9	28.9	24.2	18.2	12.4	13.4
07	8.3	13.3	15.0	14.0	18.6	20.6	27.4	27.5	21.6	17.7	11.3	13.1
08	8.4	13.4	15.2	14.5	17.6	21.2	26.6	26.6	22.6	18.7	12.3	13.0
09	8.8	12.2	15.3	14.9	18.8	20.2	28.1	26.4	23.9	20.3	12.3	11.3
10	8.6	11.9	14.2	16.7	19.5	20.0	28.1	26.3	23.3	22.2	13.4	11.2
11	8.3	12.0	13.4	15.9	18.5	23.2	31.2	26.0	24.1	20.9	13.6	----
12	8.6	12.1	13.2	16.0	18.1	24.4	29.4	25.5	22.9	18.7	16.5	12.8
13	7.8	11.8	12.7	15.9	19.0	24.2	28.5	25.7	21.5	18.6	17.7	13.1
14	8.4	12.1	13.5	16.6	20.2	23.7	27.1	26.2	21.5	19.0	18.8	----
15	7.2	14.0	14.5	16.8	21.7	25.2	26.8	26.7	21.4	18.8	19.4	----
16	8.4	14.6	14.0	15.9	22.5	26.4	27.3	25.9	21.3	19.6	19.4	----
17	8.3	14.6	13.9	14.9	20.7	29.1	26.3	26.5	22.2	20.4	19.3	12.5
18	7.2	14.5	13.7	14.6	21.3	29.2	26.2	26.4	22.8	21.1	17.6	11.9
19	7.9	13.4	15.1	15.5	20.4	27.2	25.9	25.7	22.5	18.3	16.9	10.3
20	8.3	12.1	15.5	15.9	19.6	24.9	26.2	25.6	23.6	17.5	16.2	7.9
21	8.8	13.0	16.3	16.2	20.2	26.5	28.0	25.3	24.6	18.3	17.0	7.9
22	9.7	12.2	15.4	17.9	21.0	28.8	28.4	26.3	24.4	21.1	17.0	10.1
23	10.4	12.0	12.1	18.4	20.5	28.6	29.2	26.1	24.8	22.0	15.2	12.2
24	11.2	12.7	7.8	17.6	19.3	28.8	28.8	26.2	23.5	20.7	16.6	12.3
25	12.1	10.5	10.3	13.8	20.7	27.9	27.7	26.4	22.5	17.4	18.8	13.8
26	11.9	13.0	10.6	15.9	20.8	27.4	23.3	26.6	19.7	18.5	18.4	12.9
27	11.5	13.2	10.6	15.9	20.9	25.7	22.0	26.1	18.1	18.8	17.0	14.0
28	12.9	14.3	10.8	16.9	20.6	25.7	25.1	25.4	16.9	19.2	16.0	15.2
29	12.1	12.0	12.0	16.3	21.0	27.6	25.5	24.6	16.2	16.8	16.0	12.9
30	11.4	12.4	17.9	22.3	26.0	24.9	22.8	15.9	15.8	15.0	13.3	13.3
31	12.9	13.3	22.7	25.2	24.5	16.8	13.5	13.5	13.5	13.5	13.5	13.5
mese	8.8	12.6	13.6	15.4	19.9	24.9	27.0	26.3	22.1	18.9	16.4	12.5

Taranto

TEMPERATURA ACQUA

gg	GEN	FEB	MAR	APR	MAG	GIU	LUG	AGO	SET	OTT	NOV	DIC
01	11.5	12.2	13.4	13.1	17.0	19.5	25.0	25.8	25.7	21.5	19.1	16.7
02	11.3	12.3	13.7	13.3	17.4	20.5	25.3	26.2	25.5	21.2	19.1	16.7
03	11.1	12.4	13.9	13.6	17.8	20.9	25.5	26.5	25.3	21.0	19.2	16.6
04	10.8	12.4	13.8	13.6	17.9	21.1	25.9	26.7	25.3	21.1	19.2	16.5
05	10.6	12.4	14.0	13.5	18.0	21.4	25.9	27.1	25.4	21.2	18.9	16.2
06	10.3	12.4	14.0	13.7	18.0	21.3	26.3	27.4	25.4	21.0	18.4	16.1
07	10.3	12.3	14.1	13.9	18.0	21.0	26.5	27.1	25.4	20.9	17.9	16.2
08	10.5	12.4	14.1	14.1	17.8	20.9	25.8	26.6	25.1	20.9	17.7	16.1
09	10.6	12.5	14.1	14.2	17.9	21.2	25.3	26.7	25.1	20.9	17.4	15.8
10	10.9	12.6	14.2	14.7	18.4	20.9	25.9	26.8	25.2	21.1	17.3	15.7
11	10.9	12.5	13.8	14.9	18.5	21.0	26.2	26.7	25.2	21.1	17.0	----
12	10.9	12.7	13.7	14.9	18.6	20.8	26.1	26.5	25.0	21.0	17.0	15.3
13	10.9	12.6	13.9	14.9	18.6	20.7	26.5	26.4	24.8	20.7	17.2	15.3
14	10.8	12.7	13.9	15.2	18.7	21.4	26.7	26.4	24.7	20.7	17.3	----
15	10.8	12.8	14.1	15.3	19.2	21.8	26.9	26.2	24.6	20.7	17.6	----
16	11.0	13.0	14.2	15.3	18.7	22.4	26.9	25.8	24.4	20.7	17.7	----
17	11.0	13.1	14.3	15.5	19.2	22.8	26.7	25.2	24.4	20.8	17.7	15.1
18	10.9	13.1	14.3	15.2	19.8	22.5	26.6	24.9	24.4	21.1	17.7	15.0
19	11.0	13.1	14.4	15.1	20.1	22.6	26.7	25.1	24.3	20.8	17.6	14.7
20	10.9	13.1	14.6	15.5	20.0	23.8	26.7	25.2	24.3	20.5	17.4	14.3
21	10.9	13.1	14.8	16.1	20.0	24.3	26.4	25.4	24.6	20.3	17.3	14.0
22	10.9	13.1	14.8	16.5	20.4	24.5	26.2	25.7	24.7	20.2	17.2	13.9
23	11.1	13.1	14.3	16.1	20.9	24.5	26.7	26.0	24.5	20.2	17.2	13.8
24	11.3	13.2	13.8	15.8	20.9	25.2	26.9	26.2	24.2	20.2	17.1	13.9
25	11.6	13.0	13.5	15.3	20.5	25.0	26.8	26.3	24.1	20.0	17.2	14.1
26	11.8	13.1	13.3	15.4	20.5	24.1	26.4	26.5	24.0	19.8	17.3	14.2
27	11.8	13.1	13.1	16.0	20.7	23.7	25.4	26.6	23.6	19.9	17.2	14.1
28	11.8	13.4	12.9	16.1	21.1	24.4	24.8	26.5	23.2	19.9	17.2	14.2
29	12.0	12.9	16.5	20.9	24.9	25.0	26.4	22.7	19.6	17.1	14.3	14.3
30	12.0	12.8	16.7	20.6	24.8	25.3	26.2	22.2	19.2	17.0	14.2	14.2
31	12.1	12.9	19.8	25.5	25.8	19.1	14.1	14.1	14.1	14.1	14.1	14.1
mese	11.1	12.8	13.9	15.0	19.2	22.5	26.1	26.2	24.6	20.6	17.7	15.1



Temperatura Aria e Acqua (gr C)
valori medi giornalieri

Otranto

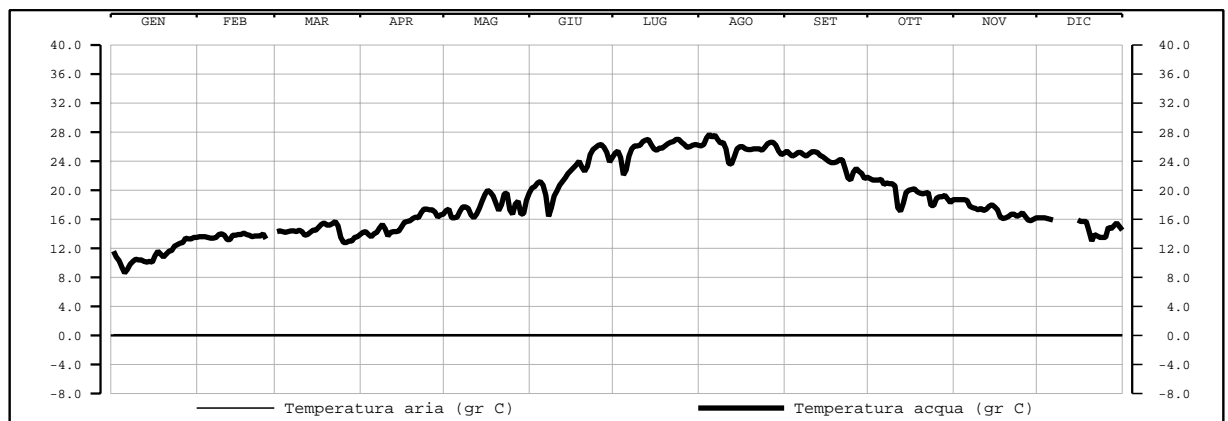
TEMPERATURA ARIA

gg	GEN	FEB	MAR	APR	MAG	GIU	LUG	AGO	SET	OTT	NOV	DIC
01	0.1	0.1	0.1	0.1	0.1	0.1	0.1	0.1	0.1	0.1	0.1	0.1
02	0.1	0.1	0.1	0.1	0.1	0.1	0.1	0.1	0.1	0.1	0.1	0.1
03	0.1	0.1	0.1	0.1	0.1	0.1	0.1	0.1	0.1	0.1	0.1	0.1
04	0.1	0.1	0.1	0.1	0.1	0.1	0.1	0.1	0.1	0.1	0.1	0.1
05	0.1	0.1	0.1	0.1	0.1	0.1	0.1	0.1	0.1	0.1	0.1	0.1
06	0.1	0.1	0.1	0.1	0.1	0.1	0.1	0.1	0.1	0.1	0.1	0.1
07	0.1	0.1	0.1	0.1	0.1	0.1	0.1	0.1	0.1	0.1	0.1	0.1
08	0.1	0.1	0.1	0.1	0.1	0.1	0.1	0.1	0.1	0.1	0.1	0.1
09	0.1	0.1	0.1	0.1	0.1	0.1	0.1	0.1	0.1	0.1	0.1	0.1
10	0.1	0.1	0.1	0.1	0.1	0.1	0.1	0.1	0.1	0.1	0.1	0.1
11	0.1	0.1	0.1	0.1	0.1	0.1	0.1	0.1	0.1	0.1	0.1	0.1
12	0.1	0.1	0.1	0.1	0.1	0.1	0.1	0.1	0.1	0.1	0.1	0.1
13	0.1	0.1	0.1	0.1	0.1	0.1	0.1	0.1	0.1	0.1	0.1	0.1
14	0.1	0.1	0.1	0.1	0.1	0.1	0.1	0.1	0.1	0.1	0.1	0.1
15	0.1	0.1	0.1	0.1	0.1	0.1	0.1	0.1	0.1	0.1	0.1	0.1
16	0.1	0.1	0.1	0.1	0.1	0.1	0.1	0.1	0.1	0.1	0.1	0.1
17	0.1	0.1	0.1	0.1	0.1	0.1	0.1	0.1	0.1	0.1	0.1	0.1
18	0.1	0.1	0.1	0.1	0.1	0.1	0.1	0.1	0.1	0.1	0.1	0.1
19	0.1	0.1	0.1	0.1	0.1	0.1	0.1	0.1	0.1	0.1	0.1	0.1
20	0.1	0.1	0.1	0.1	0.1	0.1	0.1	0.1	0.1	0.1	0.1	0.1
21	0.1	0.1	0.1	0.1	0.1	0.1	0.1	0.1	0.1	0.1	0.1	0.1
22	0.1	0.1	0.1	0.1	0.1	0.1	0.1	0.1	0.1	0.1	0.1	0.1
23	0.1	0.1	0.1	0.1	0.1	0.1	0.1	0.1	0.1	0.1	0.1	0.1
24	0.1	0.1	0.1	0.1	0.1	0.1	0.1	0.1	0.1	0.1	0.1	0.1
25	0.1	0.1	0.1	0.1	0.1	0.1	0.1	0.1	0.1	0.1	0.1	0.1
26	0.1	0.1	0.1	0.1	0.1	0.1	0.1	0.1	0.1	0.1	0.1	0.1
27	0.1	0.1	0.1	0.1	0.1	0.1	0.1	0.1	0.1	0.1	0.1	0.1
28	0.1	0.1	0.1	0.1	0.1	0.1	0.1	0.1	0.1	0.1	0.1	0.1
29	0.1	0.1	0.1	0.1	0.1	0.1	0.1	0.1	0.1	0.1	0.1	0.1
30	0.1	0.1	0.1	0.1	0.1	0.1	0.1	0.1	0.1	0.1	0.1	0.1
31	0.1	0.1	0.1	0.1	0.1	0.1	0.1	0.1	0.1	0.1	0.1	0.1
mese	0.1	0.1	0.1	0.1	0.1	0.1	0.1	0.1	0.1	0.1	0.1	0.1

Otranto

TEMPERATURA ACQUA

gg	GEN	FEB	MAR	APR	MAG	GIU	LUG	AGO	SET	OTT	NOV	DIC
01	11.6	13.6	14.3	14.2	17.2	20.3	25.1	26.1	25.4	21.6	18.7	16.2
02	10.8	13.6	14.4	14.3	17.4	20.5	25.4	26.3	25.0	21.4	18.7	16.2
03	10.3	13.6	14.3	13.9	16.2	21.0	24.5	27.2	24.7	21.4	18.7	16.2
04	9.4	13.5	14.2	13.6	16.2	21.2	22.1	27.7	24.9	21.4	18.7	16.1
05	8.6	13.4	14.3	14.0	16.3	20.7	22.8	27.3	25.2	21.5	18.6	16.0
06	9.1	13.4	14.4	14.2	17.1	19.3	24.7	27.6	25.2	20.8	17.8	15.9
07	9.8	13.5	14.4	14.8	17.7	16.4	25.7	27.0	24.9	21.0	17.6	----
08	10.2	13.9	14.3	15.3	17.7	17.6	26.1	26.5	24.7	20.9	17.5	----
09	10.5	14.0	14.5	14.7	17.5	19.2	26.1	26.6	25.0	20.9	17.3	----
10	10.4	13.8	14.3	13.7	16.6	19.9	26.2	25.7	25.3	20.6	17.5	----
11	10.4	13.2	13.8	14.2	16.2	20.7	26.7	23.7	25.3	17.6	17.2	----
12	10.2	13.2	13.9	14.3	16.7	21.2	26.9	23.6	25.2	17.1	17.4	----
13	10.1	13.8	14.2	14.3	17.5	21.7	27.0	24.6	24.8	18.2	17.8	----
14	10.2	13.8	14.5	14.4	18.5	22.3	26.3	25.7	24.6	19.7	18.0	----
15	10.1	13.9	14.5	15.0	19.4	22.7	25.7	26.0	24.3	20.0	17.7	15.9
16	11.0	13.9	14.9	15.6	20.0	23.1	25.5	26.0	24.0	20.1	17.3	15.7
17	11.6	14.1	15.3	15.7	19.7	23.5	25.8	25.7	23.8	20.2	16.3	15.7
18	11.2	13.9	15.5	15.8	19.2	24.0	25.8	25.6	23.8	19.8	16.1	15.7
19	10.8	13.8	15.2	16.1	18.2	23.2	26.1	25.6	23.9	19.6	16.2	14.4
20	11.2	13.6	15.2	16.3	17.2	22.6	26.4	25.7	24.2	19.5	16.4	13.0
21	11.6	13.7	15.4	16.2	18.0	23.3	26.6	25.7	24.2	19.6	16.7	13.9
22	11.7	13.7	15.7	16.9	19.5	24.9	26.7	25.7	23.0	19.7	16.7	13.7
23	12.3	13.7	15.1	17.4	19.6	25.6	27.0	25.5	21.7	17.9	16.4	13.5
24	12.5	14.0	13.5	17.4	17.3	25.9	27.0	25.9	21.4	17.9	16.6	13.5
25	12.7	13.3	12.8	17.3	16.7	26.2	26.6	26.4	22.5	18.9	16.9	13.5
26	12.8	----	12.8	17.3	18.1	26.3	26.3	26.6	23.0	19.1	16.4	14.9
27	13.4	----	13.0	17.0	18.5	25.9	25.9	26.6	22.6	19.1	15.9	14.7
28	13.3	----	13.0	16.3	16.7	25.2	26.0	26.2	22.3	19.3	15.8	15.1
29	13.3	----	13.5	16.6	16.8	23.9	26.2	25.4	21.6	18.8	16.0	15.5
30	13.5	----	13.6	16.7	18.6	24.5	26.3	24.9	21.8	18.3	16.2	15.0
31	13.5	----	13.9	19.6	19.6	26.2	26.2	25.1	18.7	18.7	16.2	14.5
mese	11.2	13.7	14.3	15.5	17.8	22.4	25.9	25.9	23.9	19.7	17.2	15.1



Temperatura Aria e Acqua (gr C)

valori medi giornalieri

Bari

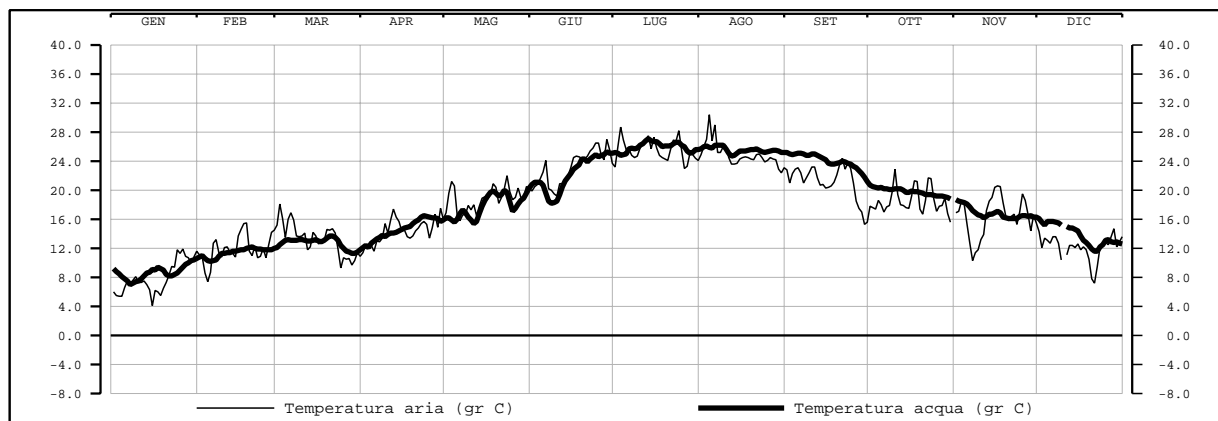
TEMPERATURA ARIA

gg	GEN	FEB	MAR	APR	MAG	GIU	LUG	AGO	SET	OTT	NOV	DIC
01	6.0	11.1	15.2	11.4	16.9	19.9	23.2	24.9	22.8	17.8	16.9	14.3
02	5.5	10.8	18.1	12.5	19.6	20.5	26.0	26.0	21.0	17.6	17.1	12.1
03	5.4	8.6	16.1	12.4	21.2	20.8	28.7	27.0	22.3	17.4	18.5	13.4
04	5.4	7.4	13.5	12.4	20.6	21.6	26.9	30.4	22.9	18.6	18.0	13.1
05	6.6	8.7	16.0	11.6	16.6	22.5	25.6	26.8	23.1	18.0	15.3	12.7
06	7.5	12.7	16.9	13.0	15.8	24.1	25.6	29.0	22.4	17.0	12.7	13.6
07	7.1	13.2	15.9	12.9	16.6	20.2	24.8	25.2	21.0	17.7	10.3	13.6
08	7.6	11.4	13.7	13.4	16.7	20.0	24.5	25.2	21.7	17.9	11.4	12.7
09	8.1	10.8	13.6	15.4	17.9	19.5	24.7	26.0	22.4	19.8	11.8	10.4
10	7.3	12.1	13.7	14.1	17.3	19.2	25.8	26.1	23.2	22.9	13.2	----
11	7.3	12.2	14.1	15.9	18.0	20.9	26.5	24.5	23.2	19.4	13.9	11.1
12	7.5	11.5	11.8	17.4	16.5	20.9	26.9	23.6	21.7	18.0	17.2	12.4
13	7.0	11.3	12.2	16.3	17.8	21.2	27.5	23.6	20.7	17.9	18.5	12.4
14	6.3	10.8	14.2	15.7	18.9	22.0	25.7	23.7	20.8	17.6	19.0	12.1
15	4.1	13.7	13.7	14.4	19.1	23.1	27.3	24.3	20.3	17.5	20.4	12.6
16	6.2	14.6	12.6	14.5	18.8	24.5	25.8	24.5	20.4	19.2	20.6	11.8
17	6.0	15.4	12.9	13.6	19.4	24.7	24.8	24.6	20.6	21.3	20.5	12.2
18	5.5	15.5	13.0	13.4	20.9	24.6	24.5	24.5	21.1	21.2	18.3	11.8
19	6.5	11.6	14.6	13.7	20.4	24.4	24.3	24.3	22.1	17.4	16.4	10.5
20	7.3	11.0	14.5	14.4	18.2	24.3	24.1	24.2	23.5	16.7	15.8	7.8
21	8.3	12.3	14.7	14.8	19.0	24.7	25.6	24.9	24.4	18.6	16.4	7.2
22	9.5	10.7	14.1	15.4	20.2	25.4	26.9	25.0	22.9	21.7	16.7	9.5
23	9.4	10.9	11.9	15.7	22.0	25.8	26.8	24.5	23.8	21.6	15.3	12.2
24	11.8	12.0	9.3	15.3	19.8	26.5	28.2	23.9	23.0	18.8	17.0	12.7
25	11.3	10.7	10.7	13.4	18.7	26.5	25.5	24.1	21.0	17.1	19.5	12.8
26	11.9	12.5	10.5	14.8	19.0	24.8	23.0	24.5	18.5	17.8	18.6	12.5
27	10.9	14.2	10.6	16.7	20.3	24.2	23.3	24.3	17.5	17.9	16.7	13.6
28	10.7	14.5	9.7	14.9	19.0	27.0	25.1	24.2	17.0	18.9	14.4	14.7
29	10.0		10.3	17.5	19.0	25.6	24.9	22.9	15.3	16.8	16.5	12.2
30	10.8		11.4	16.0	20.5	23.7	24.4	22.4	15.6	15.6	15.5	12.9
31	11.6		10.9		20.3		24.1	23.1		----		13.6
mese	8.0	11.9	13.2	14.4	18.9	23.1	25.5	24.9	21.2	18.5	16.4	12.1

Bari

TEMPERATURA ACQUA

gg	GEN	FEB	MAR	APR	MAG	GIU	LUG	AGO	SET	OTT	NOV	DIC
01	9.2	10.8	12.1	12.1	16.2	20.8	25.2	25.7	25.2	20.7	18.7	16.1
02	8.8	11.0	12.5	12.4	16.2	21.1	25.1	26.0	25.0	20.5	18.5	15.6
03	8.5	10.6	12.8	12.1	15.9	21.1	24.8	26.1	24.9	20.4	18.4	15.2
04	8.1	10.3	13.1	12.7	15.6	21.1	24.9	25.9	25.0	20.3	18.3	15.7
05	7.8	10.2	13.2	13.0	16.0	20.7	25.0	25.8	25.1	20.4	18.1	15.7
06	7.5	10.3	13.1	13.3	16.8	19.6	25.7	26.2	25.1	20.2	17.7	15.7
07	7.0	10.4	13.1	13.5	17.3	18.5	25.8	26.2	25.0	20.2	17.2	15.6
08	7.2	10.9	13.1	13.8	16.9	18.2	25.7	26.2	24.8	20.1	16.9	15.5
09	7.4	11.3	13.2	13.6	16.3	18.3	25.8	26.2	24.8	20.1	16.6	15.2
10	7.5	11.3	13.2	13.9	15.9	18.5	26.2	25.7	25.0	20.2	16.5	----
11	7.8	11.4	13.1	14.1	15.4	19.4	26.4	25.1	25.0	20.2	16.2	15.0
12	8.2	11.4	13.0	14.1	15.7	20.5	26.8	24.7	24.8	20.2	16.4	14.8
13	8.6	11.6	13.0	14.2	16.8	21.3	27.1	24.8	24.6	20.0	16.7	14.8
14	8.7	11.6	13.1	14.4	17.8	21.8	26.8	25.1	24.4	19.7	16.7	14.6
15	9.1	11.7	13.2	14.6	18.6	22.3	26.7	25.4	24.2	19.7	16.9	14.4
16	9.0	11.8	13.0	14.8	19.2	22.9	26.7	25.4	23.7	19.9	17.1	13.7
17	9.4	11.8	12.9	14.9	19.7	23.2	26.4	25.4	23.6	19.8	16.9	13.1
18	9.2	12.0	13.1	15.0	19.9	23.5	26.0	25.5	23.6	19.8	16.3	12.8
19	9.0	12.1	13.4	15.4	19.6	24.3	26.1	25.6	23.7	19.7	16.2	12.4
20	8.4	12.2	13.7	15.7	19.2	24.3	26.1	25.6	23.8	19.6	16.1	11.9
21	8.2	12.0	13.7	15.9	19.4	23.9	26.1	25.7	24.0	19.4	16.1	11.6
22	8.2	11.9	13.5	16.3	20.0	24.3	26.4	25.5	23.9	19.4	16.1	11.6
23	8.4	11.9	13.1	16.5	19.7	24.6	26.6	25.3	23.7	19.4	16.1	12.2
24	8.6	11.8	12.4	16.4	18.4	24.9	26.6	25.2	23.6	19.3	16.4	12.5
25	9.0	11.8	12.0	16.3	17.1	24.6	26.2	25.3	23.3	19.2	16.5	13.1
26	9.4	11.8	11.6	16.2	17.5	24.8	26.0	25.4	23.1	19.2	16.5	13.2
27	9.8	11.8	11.5	16.2	18.1	24.9	25.4	25.5	22.7	19.2	16.4	12.9
28	10.0	12.0	11.3	16.1	18.6	25.3	25.1	25.5	22.3	19.1	16.5	12.8
29	10.3		11.3	15.7	18.9	25.1	25.2	25.4	21.8	19.0	16.3	12.9
30	10.4		11.5	15.9	19.6	25.1	25.6	25.2	21.2	18.8	16.3	12.7
31	10.6		11.8		20.3		25.6	25.2		----		12.6
mese	8.7	11.4	12.7	14.6	17.8	22.3	25.9	25.6	24.0	19.8	16.9	13.9



Temperatura Aria e Acqua (gr C)

valori medi giornalieri

Vieste

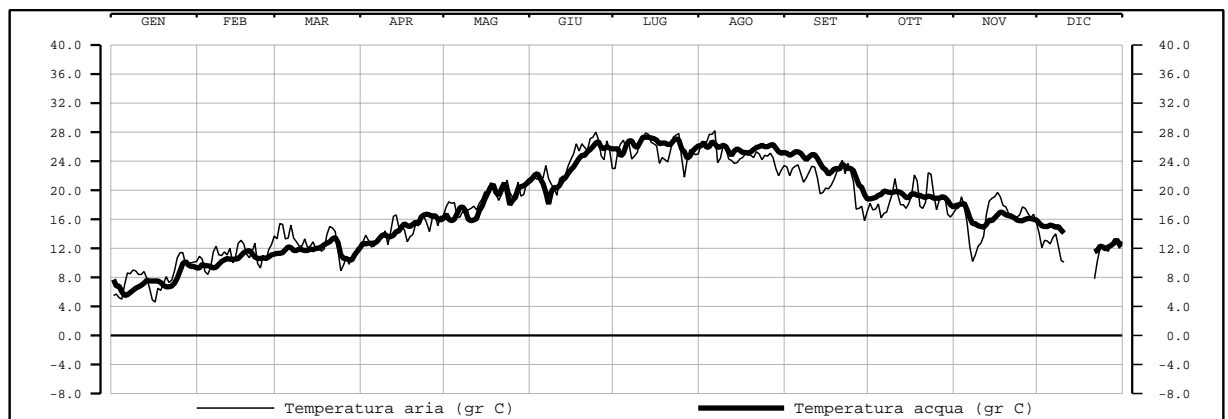
TEMPERATURA ARIA

gg	GEN	FEB	MAR	APR	MAG	GIU	LUG	AGO	SET	OTT	NOV	DIC
01	5.5	10.9	13.3	12.9	17.7	21.2	23.0	26.3	23.2	18.2	17.4	14.1
02	5.7	10.5	15.4	13.8	18.4	21.7	25.5	26.5	22.0	17.3	17.6	12.1
03	5.2	8.8	15.3	13.1	18.2	21.5	26.4	26.6	23.0	17.4	19.1	13.1
04	5.0	8.4	13.3	12.2	18.3	21.8	26.9	27.7	23.3	18.1	17.7	13.0
05	7.0	9.3	13.4	12.3	16.3	21.7	25.7	27.7	23.5	16.2	15.6	12.6
06	8.6	11.5	15.2	12.8	16.3	23.4	26.4	28.2	22.3	16.8	12.2	13.5
07	8.5	12.3	13.4	13.4	17.1	21.6	24.3	23.8	21.1	17.0	10.2	14.0
08	9.0	11.1	12.9	13.5	16.7	20.8	24.7	24.4	21.7	18.3	11.1	12.2
09	8.9	11.0	12.3	14.4	17.3	20.3	25.2	26.2	22.5	19.5	12.3	10.3
10	8.4	11.5	12.3	12.5	17.5	19.3	26.7	25.7	23.3	21.6	12.7	10.1
11	8.4	11.1	13.3	14.3	17.8	21.6	27.0	24.3	23.2	19.4	13.7	----
12	8.8	12.0	12.1	16.4	17.3	21.9	27.9	24.1	21.7	18.0	16.7	----
13	7.9	10.0	12.3	16.6	18.2	22.0	27.7	23.7	19.5	18.0	18.5	----
14	6.5	10.8	12.9	14.8	18.8	23.3	26.6	23.8	19.7	17.5	18.9	----
15	4.9	12.7	11.9	15.1	19.8	24.2	26.4	24.3	20.3	18.2	19.1	----
16	4.6	13.1	12.3	14.5	19.5	25.0	26.1	24.5	20.2	19.3	19.7	----
17	6.5	12.6	11.6	12.9	21.0	26.4	23.7	25.0	20.7	22.1	19.1	----
18	6.2	11.2	11.9	13.6	20.8	25.4	24.5	24.9	21.5	21.3	17.9	----
19	7.1	10.7	13.9	13.9	19.5	26.4	24.2	24.8	22.5	17.8	17.7	----
20	8.1	11.5	15.0	15.3	18.6	25.9	23.9	24.5	23.4	17.5	16.8	----
21	7.3	12.7	14.8	15.1	19.4	25.5	25.5	25.3	24.1	18.3	16.7	7.8
22	7.6	9.9	14.3	16.1	20.3	27.1	27.3	25.0	22.3	22.4	16.4	10.2
23	8.9	9.3	11.7	16.4	21.4	27.3	27.6	24.2	23.7	22.2	16.3	12.0
24	10.7	11.0	8.9	15.5	19.7	28.0	27.8	24.8	22.6	19.4	16.6	12.2
25	11.4	10.3	9.7	14.3	19.0	27.0	24.5	24.7	21.2	17.3	17.7	11.8
26	11.4	11.8	10.8	16.1	19.7	24.7	21.8	25.1	17.4	18.7	17.5	11.6
27	9.8	12.5	9.8	16.7	21.1	24.2	24.2	24.5	17.5	18.9	16.8	12.5
28	10.0	13.7	10.8	15.1	19.2	26.8	25.6	23.0	17.8	19.1	16.2	13.3
29	10.0		10.9	16.4	19.4	25.6	25.2	22.0	15.8	16.7	16.7	12.7
30	10.1		12.1	16.4	20.9	23.0	24.9	22.8	17.1	16.3	15.6	12.0
31	10.2		11.7		20.9		25.0	23.4		16.8		12.8
mese	8.0	11.1	12.6	14.5	18.9	23.8	25.6	24.9	21.3	18.6	16.3	----

Vieste

TEMPERATURA ACQUA

gg	GEN	FEB	MAR	APR	MAG	GIU	LUG	AGO	SET	OTT	NOV	DIC
01	7.7	9.3	11.3	12.7	16.7	21.6	25.7	26.1	25.1	18.8	17.9	15.5
02	6.8	9.8	11.3	12.6	16.0	22.1	25.7	26.6	24.8	18.9	18.0	15.1
03	6.8	9.6	11.4	12.7	15.8	22.3	24.7	25.9	25.0	19.0	18.1	15.0
04	6.0	9.6	11.8	12.7	16.0	21.6	25.1	26.0	25.3	19.3	18.2	15.0
05	5.5	9.5	12.2	12.7	16.8	20.9	26.2	26.7	25.3	19.4	17.3	15.2
06	5.6	9.3	12.1	12.9	17.6	19.7	26.8	26.4	25.1	19.9	16.2	15.1
07	5.9	9.4	11.7	13.4	17.7	18.1	26.8	25.9	24.6	19.8	15.4	14.9
08	6.2	9.8	11.7	13.8	17.2	19.8	26.1	26.0	24.2	19.7	15.4	15.0
09	6.5	10.2	11.9	13.9	16.0	20.4	25.9	26.2	24.6	19.7	15.1	14.5
10	6.7	10.4	11.8	13.6	15.8	20.3	26.6	26.0	24.9	19.8	15.0	14.1
11	6.9	10.6	11.7	13.6	15.9	20.7	27.3	25.3	24.9	19.8	14.9	----
12	7.2	10.5	11.7	13.8	16.1	21.4	27.3	24.8	24.4	19.7	15.3	----
13	7.6	10.5	11.9	14.3	17.2	21.7	27.3	25.4	23.7	19.4	15.9	----
14	7.5	10.5	11.8	14.4	17.8	22.3	27.2	25.7	23.1	19.0	15.8	----
15	7.5	10.6	12.0	15.0	18.8	22.8	27.1	25.5	22.8	19.0	16.2	----
16	7.5	11.0	12.0	15.4	19.6	23.2	26.9	25.2	22.2	19.5	16.6	----
17	7.5	11.4	12.2	15.1	20.4	23.8	26.4	25.2	22.5	19.5	17.0	----
18	7.3	11.6	12.5	15.0	20.8	24.4	26.5	25.1	22.9	19.3	16.9	----
19	6.9	11.7	12.7	15.3	19.7	24.8	26.5	25.3	23.0	19.3	16.6	----
20	6.7	11.3	12.9	15.6	19.3	24.8	26.3	25.6	22.9	19.1	16.5	----
21	6.7	10.8	13.3	15.4	20.2	25.3	26.3	25.9	23.6	19.0	16.4	11.5
22	6.8	10.6	13.5	16.3	21.0	25.6	26.8	26.0	23.3	19.2	16.2	11.7
23	7.2	10.6	12.8	16.6	19.9	26.0	27.1	26.2	23.0	19.1	15.9	12.3
24	7.9	10.7	11.1	16.7	18.0	26.5	26.9	26.0	23.0	18.9	15.8	12.2
25	8.9	10.6	10.6	16.6	18.6	26.7	25.7	26.0	22.7	18.9	15.8	11.9
26	9.9	10.8	10.6	16.4	19.0	25.9	25.3	26.2	21.7	18.9	16.0	12.2
27	10.2	11.1	10.4	16.5	20.2	25.7	24.4	26.3	20.7	19.1	16.1	12.4
28	9.7	11.2	10.4	16.1	20.5	26.0	24.7	25.8	20.4	19.0	16.1	12.7
29	9.5		11.1	15.9	20.6	25.8	25.4	25.3	19.4	18.6	16.0	13.2
30	9.5		11.6	16.1	20.9	25.7	25.8	25.1	18.8	18.0	15.9	12.6
31	9.3		12.1		21.3		26.1	25.2		17.7		12.6
mese	7.5	10.5	11.8	14.7	18.4	23.2	26.2	25.8	23.3	19.2	16.3	----



Temperatura Aria e Acqua (gr C)

valori medi giornalieri

Ortona

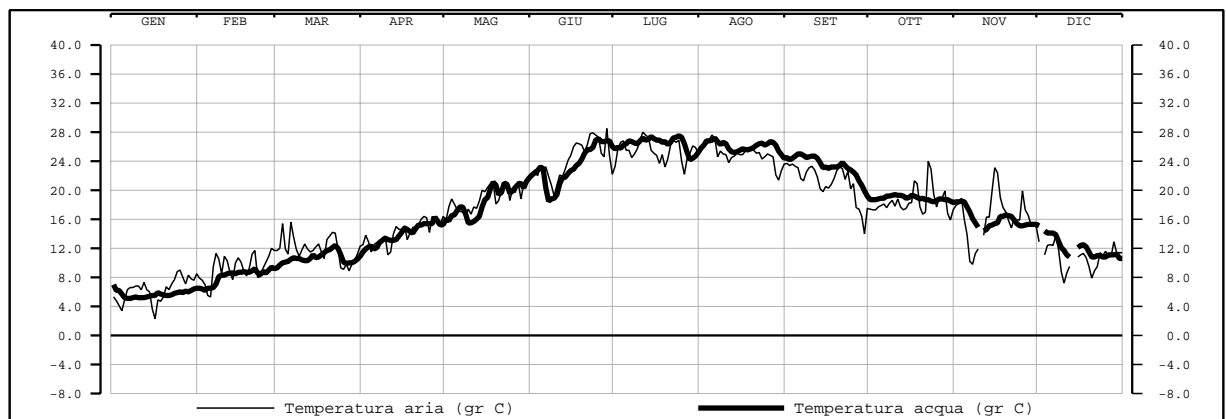
TEMPERATURA ARIA

gg	GEN	FEB	MAR	APR	MAG	GIU	LUG	AGO	SET	OTT	NOV	DIC
01	5.3	7.9	11.7	12.5	15.9	22.0	23.3	26.0	23.7	17.4	17.9	12.9
02	4.8	7.6	12.0	13.8	17.7	22.8	25.7	26.4	23.4	17.3	18.2	----
03	4.1	7.0	15.4	12.9	18.8	22.0	26.6	26.3	23.6	17.3	18.9	11.1
04	3.4	5.5	11.9	11.5	18.1	23.2	26.8	27.0	23.3	17.7	16.0	12.4
05	4.9	5.3	11.2	12.5	17.3	23.0	25.5	27.6	23.1	17.9	13.9	12.5
06	6.3	9.5	15.6	12.8	17.1	23.2	25.5	27.1	21.6	18.1	10.2	12.4
07	6.6	11.3	13.5	13.0	17.0	21.9	24.5	24.6	21.3	17.6	9.8	13.7
08	6.6	10.5	11.8	13.3	16.3	20.7	25.0	25.4	22.5	18.2	11.3	11.9
09	6.8	8.5	10.9	13.7	17.4	19.2	25.7	25.0	23.1	18.6	11.9	8.8
10	6.8	10.9	11.8	11.1	16.7	20.7	26.9	24.9	23.3	17.8	----	7.2
11	6.3	10.3	12.6	11.5	17.7	22.1	28.0	23.8	22.8	18.8	13.8	8.6
12	7.3	8.7	11.9	14.0	17.5	21.9	27.6	24.5	21.8	17.7	16.3	9.5
13	6.3	7.7	11.5	15.0	18.5	22.9	27.3	24.7	20.2	17.3	16.3	----
14	6.0	10.0	11.7	14.6	20.0	24.1	25.5	25.1	19.8	17.5	19.8	----
15	3.6	10.7	12.2	14.6	19.8	24.8	25.1	24.9	20.5	18.2	23.1	10.8
16	2.3	10.1	12.6	15.1	20.4	26.0	24.8	24.9	20.3	18.3	22.4	11.1
17	4.9	8.9	11.5	13.2	20.9	26.5	23.7	25.4	20.8	21.3	19.0	11.3
18	4.7	8.2	10.6	14.1	21.0	26.4	24.9	25.3	21.6	20.9	17.6	10.7
19	5.3	9.3	13.2	14.9	18.1	26.2	23.2	25.6	22.7	17.7	17.0	9.5
20	6.7	11.2	13.7	14.9	18.6	25.3	24.3	25.5	23.2	16.7	15.8	7.9
21	6.3	11.7	14.2	15.2	20.0	26.3	26.2	25.1	23.0	17.0	14.8	8.9
22	7.1	8.0	14.1	16.0	20.9	27.8	26.9	25.2	21.5	24.0	16.1	9.5
23	7.7	8.1	11.9	16.4	21.1	27.9	26.6	24.3	22.6	22.9	15.9	11.4
24	8.8	9.3	9.3	16.2	18.6	27.6	26.9	24.6	20.2	19.4	15.9	11.0
25	9.0	10.1	9.1	14.2	20.1	27.3	24.0	25.0	20.9	17.7	19.9	11.6
26	8.0	10.9	9.8	16.4	19.7	25.1	22.2	24.8	17.6	19.0	17.3	10.8
27	7.1	12.0	8.9	16.0	21.2	24.6	24.4	24.6	17.4	18.9	16.6	10.9
28	8.3	11.7	9.8	15.2	18.8	28.5	25.1	22.1	16.4	19.9	15.4	12.9
29	7.8		10.4	15.5	20.8	24.7	26.1	21.4	14.0	16.8	15.3	11.4
30	7.6		11.2	16.4	21.5	22.2	25.9	22.7	17.5	15.9	14.9	11.4
31	8.5		12.3		21.6		25.1	23.6		17.3		11.4
mese	6.3	9.3	11.9	14.2	19.0	24.2	25.5	24.9	21.1	18.4	16.2	10.9

Ortona

TEMPERATURA ACQUA

gg	GEN	FEB	MAR	APR	MAG	GIU	LUG	AGO	SET	OTT	NOV	DIC
01	7.0	6.5	9.3	11.5	16.0	22.1	25.7	25.8	24.5	18.7	18.4	15.1
02	6.2	6.4	9.7	11.9	15.8	22.4	25.9	26.2	24.2	18.7	18.4	----
03	6.2	6.2	10.0	12.2	16.5	22.7	25.8	26.8	24.4	18.7	18.5	14.4
04	5.7	6.5	10.1	12.3	16.6	23.2	26.2	26.8	24.7	18.8	18.4	14.1
05	5.2	6.5	10.2	11.9	17.2	23.0	26.4	26.9	25.0	18.9	17.7	14.1
06	5.1	6.6	10.5	12.1	17.7	20.3	26.8	27.2	25.0	18.9	17.0	14.1
07	5.1	7.1	10.7	12.8	17.7	18.5	26.7	26.7	24.8	19.2	16.1	13.9
08	5.2	8.1	10.6	13.1	16.8	18.8	26.5	26.3	24.5	19.2	15.5	13.0
09	5.3	8.3	10.6	13.4	15.5	18.9	26.4	26.6	24.6	19.3	14.9	12.1
10	5.2	8.3	10.4	13.2	15.5	19.4	26.8	26.4	24.7	19.4	----	11.7
11	5.2	8.5	10.3	13.1	15.7	20.9	27.2	25.7	24.7	19.3	14.4	11.1
12	5.2	8.6	10.3	13.1	16.0	21.7	26.9	25.3	24.4	19.3	14.6	10.8
13	5.3	8.6	10.6	13.2	16.4	21.8	27.0	25.2	23.8	19.2	15.1	----
14	5.4	8.5	11.1	13.7	17.7	22.3	27.4	25.3	23.1	18.9	15.2	----
15	5.5	8.7	10.7	14.2	18.7	22.7	27.1	25.5	23.2	19.0	15.4	12.1
16	5.5	8.7	10.8	14.8	19.0	22.9	26.9	25.7	23.0	19.3	15.5	12.4
17	5.9	8.8	11.1	14.6	20.2	23.4	26.9	25.6	23.2	19.2	16.4	12.5
18	5.7	8.7	11.4	14.3	21.1	23.7	26.6	25.6	23.2	19.0	16.4	12.2
19	5.6	8.7	11.7	14.1	20.7	24.3	26.7	25.7	23.2	18.8	16.6	11.5
20	5.5	8.9	11.8	14.7	19.4	25.1	26.3	25.9	23.4	18.9	16.5	10.8
21	5.5	9.2	12.1	15.2	19.7	25.6	26.6	26.2	23.8	18.7	16.4	10.8
22	5.6	8.6	12.4	15.2	21.0	25.6	27.2	26.4	23.4	18.7	15.9	11.0
23	5.8	8.4	12.0	15.4	20.8	25.9	27.3	26.5	23.0	18.5	15.4	11.0
24	5.9	8.8	11.1	15.4	19.6	26.9	27.5	26.2	22.8	18.4	15.1	10.8
25	6.0	8.6	10.1	15.4	19.9	27.1	27.3	26.4	22.5	18.6	15.1	10.8
26	5.9	9.0	9.9	15.4	20.4	26.7	26.4	26.7	22.1	18.8	15.2	11.1
27	6.1	9.4	10.0	16.3	20.8	26.7	25.2	26.6	21.3	18.8	15.3	11.1
28	6.0	9.2	10.0	15.7	21.0	26.8	24.2	26.2	20.7	18.7	15.3	11.1
29	6.2		10.2	15.2	20.3	26.8	24.4	25.4	19.9	18.7	15.3	11.2
30	6.4		10.5	15.3	21.2	26.0	24.7	24.9	19.2	18.5	15.3	10.6
31	6.5		10.9		21.7		25.2	24.4		18.3		10.6
mese	5.7	8.2	10.7	13.9	18.6	23.4	26.4	26.0	23.3	18.9	16.0	12.0



Temperatura Aria e Acqua (gr C)

valori medi giornalieri

Ancona

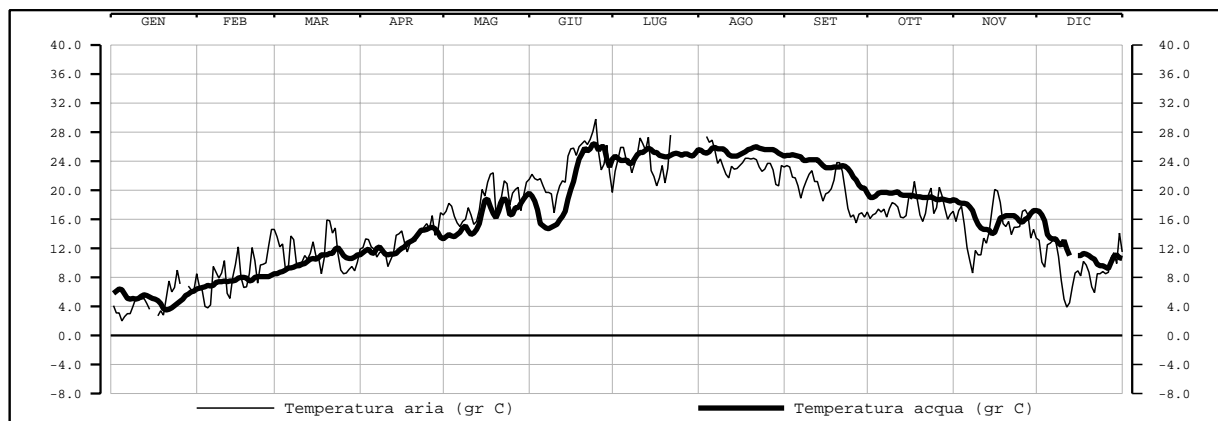
TEMPERATURA ARIA

gg	GEN	FEB	MAR	APR	MAG	GIU	LUG	AGO	SET	OTT	NOV	DIC
01	4.1	6.7	13.6	12.1	17.1	22.2	22.6	----	23.4	16.1	15.7	13.1
02	3.1	6.2	12.2	13.3	18.2	21.6	24.2	----	23.2	16.6	17.2	10.1
03	3.1	4.0	12.6	13.2	17.8	21.4	25.9	27.4	21.8	16.8	17.8	9.4
04	2.0	3.8	9.2	12.2	16.4	21.6	25.9	26.6	21.7	17.4	15.3	12.5
05	2.6	4.2	8.9	11.9	15.5	20.6	24.2	26.9	20.6	17.0	12.1	12.7
06	3.0	9.5	13.7	10.8	15.0	19.7	24.3	25.5	18.9	17.4	10.3	13.1
07	3.0	8.7	13.2	11.4	15.7	19.7	22.4	23.7	20.3	16.3	8.6	13.0
08	4.0	7.9	9.9	11.6	16.0	19.5	23.6	24.3	21.3	17.5	11.7	10.9
09	5.1	8.6	10.0	11.5	17.6	16.9	24.9	23.2	22.2	18.3	11.1	7.6
10	5.1	10.3	10.1	9.5	16.6	19.3	27.2	22.2	22.7	18.1	11.1	5.0
11	5.0	5.8	11.0	10.4	15.3	20.6	26.4	21.7	21.2	17.7	13.4	3.9
12	5.1	5.1	10.5	11.3	15.7	21.3	25.5	23.3	21.2	16.3	12.7	4.5
13	4.4	8.0	11.3	13.8	17.3	21.1	27.3	22.9	19.8	16.2	14.3	6.7
14	3.6	9.8	12.9	14.0	20.1	24.7	22.7	23.0	18.5	16.5	17.3	8.6
15	----	12.2	11.0	14.4	19.2	25.7	21.9	23.4	19.5	19.1	20.1	8.9
16	----	8.0	10.7	12.8	21.1	25.8	20.6	23.8	19.7	18.8	19.9	8.2
17	2.7	6.6	8.5	11.5	22.2	24.8	21.7	24.4	20.2	21.2	18.3	10.2
18	3.4	6.7	10.6	12.7	22.4	26.0	23.4	24.4	21.4	18.8	15.4	9.7
19	2.8	8.5	15.9	13.1	16.9	26.4	21.0	24.3	23.8	16.6	15.0	8.7
20	5.1	12.1	15.8	13.0	18.3	26.8	23.0	24.4	23.8	15.7	15.7	6.7
21	7.5	10.3	14.1	14.1	19.1	26.3	27.6	24.2	22.6	16.8	13.9	5.9
22	6.0	7.2	14.8	14.3	21.3	27.0	----	23.2	20.1	19.3	14.9	8.5
23	6.6	9.7	11.2	14.9	20.9	28.1	----	22.6	17.5	20.3	14.9	8.5
24	9.0	9.8	9.0	15.4	18.0	29.8	----	22.9	16.3	16.8	15.0	8.8
25	7.1	10.0	8.5	14.7	19.6	25.3	----	23.7	16.6	17.6	17.1	8.5
26	----	12.4	8.6	16.5	20.1	22.8	----	23.7	15.5	20.4	17.3	8.7
27	----	14.6	9.1	13.8	20.4	23.6	----	22.8	16.7	19.2	16.6	10.7
28	6.8	14.6	9.5	14.3	17.2	26.2	----	20.8	16.9	17.5	13.4	11.4
29	6.3		8.9	16.9	19.3	22.4	----	20.6	16.3	16.0	14.6	9.9
30	6.2		10.1	16.6	21.1	19.7	----	23.4	17.0	16.7	13.4	14.1
31	8.5		11.9		21.5		----	23.2		17.1		11.5
mese	4.9	8.6	11.2	13.2	18.5	23.2	----	23.7	20.0	17.6	14.8	9.3

Ancona

TEMPERATURA ACQUA

gg	GEN	FEB	MAR	APR	MAG	GIU	LUG	AGO	SET	OTT	NOV	DIC
01	5.8	6.5	8.5	11.4	13.6	19.2	24.7	25.5	24.8	19.0	18.6	17.1
02	6.1	6.6	8.7	11.7	13.9	18.5	24.4	25.2	24.8	19.0	18.3	16.6
03	6.4	6.7	8.8	11.9	13.7	17.3	24.1	25.1	24.9	19.2	18.2	15.8
04	6.3	6.9	9.0	11.4	13.6	15.4	24.1	25.3	24.8	19.6	18.2	13.9
05	5.7	6.8	9.3	11.3	13.9	15.1	24.2	25.8	24.7	19.7	18.1	13.4
06	5.1	6.9	9.3	12.0	14.2	14.8	23.7	25.9	24.6	19.7	17.7	13.3
07	5.0	7.3	9.4	12.2	14.8	14.7	23.7	25.7	24.1	19.7	17.2	13.3
08	5.1	7.4	9.6	11.7	15.1	14.9	24.3	25.7	24.1	19.6	16.1	12.7
09	5.0	7.4	9.6	11.2	14.4	15.1	24.9	25.7	24.2	19.6	15.3	12.4
10	5.1	7.5	9.8	11.1	13.9	15.3	25.2	25.4	24.2	19.7	14.8	13.1
11	5.4	7.4	9.9	11.2	14.1	15.9	25.2	24.9	24.2	19.8	14.6	11.9
12	5.6	7.5	10.2	11.2	14.6	16.4	25.5	24.7	24.2	19.4	14.6	11.0
13	5.5	7.5	10.5	11.3	15.4	17.1	25.8	24.7	23.8	19.3	14.5	----
14	5.3	7.6	10.6	11.7	17.1	18.8	25.6	24.7	23.4	19.3	14.0	----
15	5.1	7.9	10.5	12.0	18.6	20.1	25.2	24.9	23.1	19.3	14.2	11.0
16	5.0	8.0	10.7	12.2	18.8	21.2	25.2	25.1	23.1	19.3	15.2	11.0
17	4.8	8.0	11.1	12.7	17.7	22.9	24.8	25.3	23.1	19.2	16.2	11.3
18	4.4	7.9	11.1	12.9	16.8	24.3	24.7	25.6	23.2	19.1	16.3	11.2
19	3.7	7.5	11.1	13.1	16.2	25.0	24.6	25.7	23.2	19.1	16.5	11.0
20	3.5	7.6	11.3	13.5	17.1	25.8	24.6	25.9	23.2	19.0	16.5	10.7
21	3.6	8.0	11.3	14.0	18.3	25.4	24.8	26.0	23.4	19.0	16.5	10.5
22	3.8	8.1	11.9	14.5	18.9	25.7	25.0	25.8	23.3	19.0	16.5	9.8
23	4.1	8.1	12.1	14.5	18.4	26.4	25.1	25.7	23.0	19.1	16.2	9.6
24	4.4	8.1	11.6	14.6	16.6	26.3	25.0	25.6	22.5	18.9	15.7	9.6
25	4.7	8.1	11.0	14.8	16.7	25.5	24.8	25.6	21.8	18.7	15.6	9.4
26	5.0	8.1	10.7	14.9	17.6	26.0	25.0	25.6	21.4	18.7	16.0	9.2
27	5.5	8.3	10.6	14.7	17.6	26.0	25.0	25.6	20.7	18.8	16.2	10.1
28	5.7	8.5	10.6	14.2	18.2	24.3	24.8	25.4	20.3	18.7	16.8	10.9
29	6.0		10.8	13.5	18.8	23.2	24.7	25.1	20.3	18.6	17.2	11.1
30	6.1		11.1	13.3	19.3	24.3	25.1	24.9	19.6	18.5	17.2	10.7
31	6.4		11.1		19.6		25.6	24.7		18.7		10.6
mese	5.1	7.6	10.4	12.7	16.4	20.7	24.8	25.4	23.2	19.2	16.3	11.7



Temperatura Aria e Acqua (gr C)

valori medi giornalieri

Ravenna

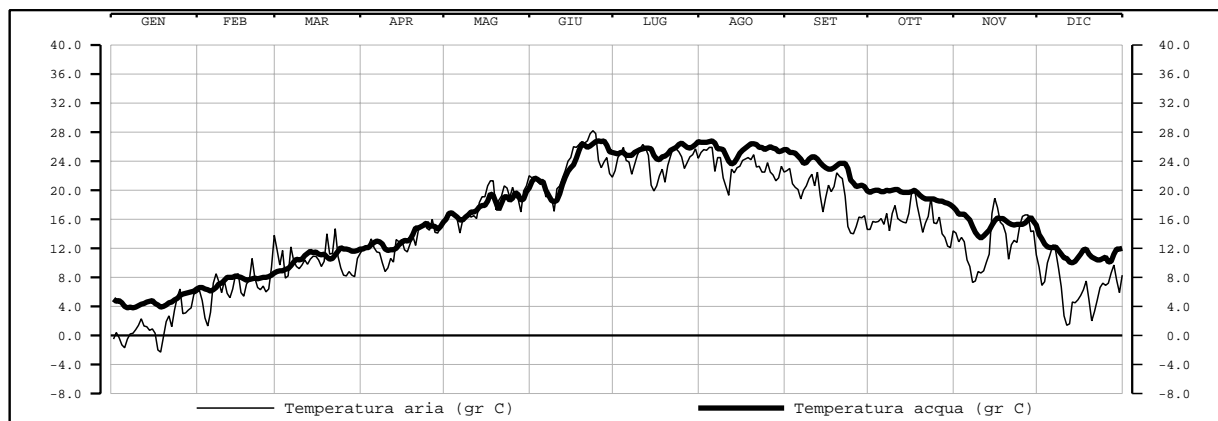
TEMPERATURA ARIA

gg	GEN	FEB	MAR	APR	MAG	GIU	LUG	AGO	SET	OTT	NOV	DIC
01	-0.5	6.2	11.8	11.9	16.5	21.7	22.7	25.2	22.7	14.6	14.1	9.4
02	0.4	4.8	9.7	12.3	16.4	21.7	24.5	25.6	23.0	15.7	12.9	6.9
03	-0.3	2.4	11.7	12.4	17.0	21.2	25.1	25.5	20.9	15.6	13.5	7.4
04	-1.3	1.3	7.9	13.3	16.8	20.8	25.9	25.9	20.4	15.7	12.9	10.0
05	-1.7	3.2	8.2	12.1	16.0	21.0	24.1	25.9	20.1	16.1	10.4	11.2
06	-0.5	7.2	12.2	11.5	14.1	19.1	23.9	22.6	18.8	15.3	9.5	12.5
07	0.2	8.5	10.3	11.4	15.9	19.2	22.2	24.5	20.0	16.8	7.3	11.6
08	0.3	7.4	9.5	10.0	16.4	19.1	23.5	24.5	20.6	14.4	7.5	9.3
09	0.8	5.9	9.2	8.8	16.7	17.1	24.8	21.7	21.6	16.8	8.8	6.7
10	1.4	7.5	9.7	9.3	16.3	20.2	25.7	20.5	22.2	17.9	8.6	2.7
11	2.3	5.8	10.4	10.6	16.5	20.6	26.3	19.3	20.6	16.1	8.9	1.4
12	1.3	5.2	9.8	10.1	16.1	21.7	25.8	22.9	22.5	15.8	10.1	1.6
13	1.2	6.4	10.5	13.2	18.3	22.7	24.8	22.4	19.3	15.6	11.2	4.6
14	0.7	8.3	10.9	12.9	19.1	24.0	20.7	23.1	17.0	15.5	16.8	4.5
15	0.9	8.5	10.9	13.2	19.1	24.5	19.9	23.3	19.0	16.8	18.9	4.9
16	0.3	5.9	10.4	11.8	20.6	26.0	20.6	24.1	20.7	19.7	17.6	5.5
17	-2.0	5.4	9.5	11.5	21.3	25.9	22.0	24.3	19.8	20.3	15.6	6.3
18	-2.3	7.1	10.2	12.6	21.3	26.3	22.9	24.5	20.5	17.9	15.2	7.5
19	-0.2	7.6	14.0	13.7	17.3	26.7	21.1	24.2	22.4	16.1	14.0	4.9
20	1.9	10.6	11.2	12.4	18.6	26.5	23.4	24.9	21.9	14.2	10.5	2.0
21	2.7	7.9	11.3	14.5	19.2	26.8	24.7	23.2	21.6	15.5	12.5	3.3
22	1.2	6.6	14.7	14.9	20.6	27.8	25.9	23.3	19.2	16.4	13.1	4.9
23	3.5	6.3	10.9	15.6	20.3	28.2	25.7	22.5	15.0	19.0	12.8	6.6
24	5.3	6.8	9.3	14.8	19.0	27.8	25.3	22.5	14.1	15.5	15.1	7.2
25	6.4	6.0	8.3	14.5	20.4	24.1	24.6	23.8	14.0	15.4	16.4	6.9
26	3.0	6.4	8.2	16.0	19.1	23.1	23.0	22.5	15.0	16.3	16.6	7.2
27	3.1	9.4	8.8	14.2	18.8	23.9	23.8	22.1	16.3	14.0	16.6	8.6
28	3.5	13.8	8.3	14.1	17.0	24.5	24.6	21.3	16.2	13.5	14.3	9.7
29	3.8		8.1	15.0	19.9	22.3	24.9	21.7	16.5	12.3	14.4	7.6
30	5.7		10.6	15.3	20.6	21.8	25.7	23.3	14.6	12.1	11.1	5.9
31	5.9		11.3		22.0		24.4	22.5		14.4		8.3
mese	1.5	6.7	10.2	12.8	18.3	23.2	23.9	23.3	19.2	15.8	12.9	6.7

Ravenna

TEMPERATURA ACQUA

gg	GEN	FEB	MAR	APR	MAG	GIU	LUG	AGO	SET	OTT	NOV	DIC
01	5.0	6.6	8.8	11.9	16.0	21.2	25.1	26.6	25.6	19.7	17.3	13.9
02	4.7	6.6	8.9	12.1	16.8	21.7	25.0	26.6	25.2	19.9	16.7	13.3
03	4.8	6.4	8.9	12.1	16.9	21.5	25.2	26.6	25.2	20.0	16.7	12.6
04	4.5	6.3	9.1	12.5	16.6	21.2	25.2	26.7	25.1	20.0	16.7	12.2
05	4.0	6.1	9.2	12.8	16.3	21.2	24.8	26.8	24.7	19.8	16.3	12.1
06	3.8	6.3	9.6	13.0	15.9	20.0	24.8	26.5	24.3	19.8	15.9	12.1
07	3.9	6.6	10.1	12.9	15.9	19.3	24.8	25.7	23.7	20.0	15.0	12.2
08	3.8	7.1	10.5	12.6	16.3	18.6	25.2	25.7	23.8	19.9	14.2	11.7
09	3.9	7.2	10.4	11.9	16.6	18.4	25.4	25.6	24.3	20.0	13.7	11.2
10	4.1	7.6	10.5	11.7	17.0	18.6	25.6	24.8	24.6	20.1	13.4	10.7
11	4.3	8.0	11.0	11.8	17.0	19.5	25.7	24.0	24.6	20.1	13.7	10.6
12	4.4	8.0	11.3	11.8	17.2	20.8	25.8	23.6	24.3	19.8	14.1	10.1
13	4.6	8.0	11.6	12.0	17.7	21.8	25.8	23.8	23.8	19.7	14.5	10.0
14	4.7	8.2	11.4	12.5	17.9	22.6	25.7	24.4	23.4	19.7	15.2	10.2
15	4.8	8.1	11.5	12.8	17.9	23.1	24.8	25.1	23.1	19.7	15.8	10.7
16	4.4	8.0	11.2	13.1	18.5	23.5	24.3	25.5	22.9	19.8	16.2	11.2
17	4.2	7.8	11.1	13.0	19.5	24.4	24.2	25.8	22.9	20.0	16.1	11.8
18	3.9	7.6	11.2	13.2	19.3	25.5	24.6	26.1	23.1	19.7	16.1	11.9
19	4.0	7.7	10.8	13.9	18.3	26.4	24.7	26.4	23.4	19.3	15.8	11.2
20	4.2	7.8	10.5	14.8	17.3	26.2	25.0	26.4	23.7	19.0	15.5	10.8
21	4.5	7.9	10.6	14.8	18.2	25.9	25.5	26.3	23.7	18.8	15.3	10.6
22	4.6	7.8	11.1	15.0	19.1	26.1	25.7	25.9	23.7	18.8	15.2	10.4
23	4.9	7.9	11.6	15.2	19.1	26.4	25.9	25.9	23.0	18.8	15.3	10.4
24	5.1	8.0	12.1	15.5	18.6	26.7	26.3	25.6	21.4	18.8	15.3	10.6
25	5.5	8.0	11.9	15.0	18.9	26.8	26.5	25.8	21.0	18.6	15.3	10.8
26	5.7	8.1	11.9	15.1	19.7	26.7	26.2	26.0	20.5	18.5	15.5	10.1
27	5.8	8.3	11.8	15.0	19.4	26.8	25.9	25.8	20.6	18.5	15.9	10.2
28	5.9	8.6	11.6	14.6	18.6	26.2	25.8	25.7	20.7	18.3	16.3	11.2
29	6.0		11.6	15.0	18.8	25.3	26.0	25.3	20.5	18.2	15.7	11.9
30	6.1		11.7	15.6	19.8	25.2	26.3	25.4	19.9	18.0	15.2	11.9
31	6.4		11.9		20.3		26.7	25.6		17.7		12.0
mese	4.7	7.5	10.8	13.4	17.9	23.3	25.4	25.7	23.2	19.3	15.5	11.3



Temperatura Aria e Acqua (gr C)

valori medi giornalieri

Venezia

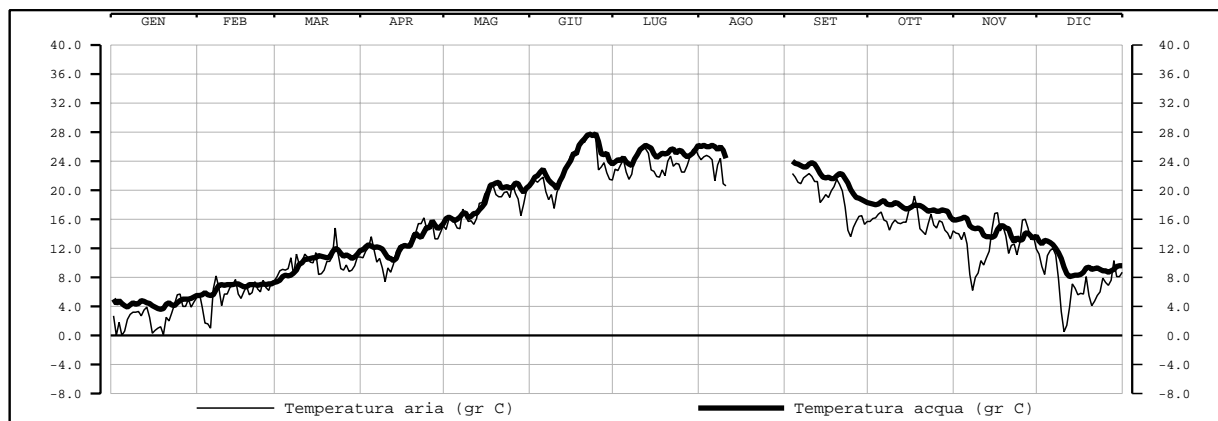
TEMPERATURA ARIA

gg	GEN	FEB	MAR	APR	MAG	GIU	LUG	AGO	SET	OTT	NOV	DIC
01	2.7	5.8	8.1	10.7	14.6	21.0	22.9	24.2	----	15.7	14.1	11.2
02	0.0	3.9	8.9	11.6	16.0	21.4	22.7	24.6	----	16.1	14.0	9.5
03	1.8	1.7	9.1	12.1	16.2	21.1	23.5	24.8	22.3	16.2	13.2	8.4
04	0.0	1.6	9.0	13.6	15.6	21.5	24.2	24.6	21.8	16.7	14.2	11.0
05	0.6	1.0	9.2	11.8	14.8	21.8	22.5	24.2	21.1	17.0	12.6	11.7
06	2.2	6.4	10.7	10.1	14.7	19.8	21.5	21.3	20.9	15.9	8.4	12.0
07	2.9	8.2	8.3	10.6	17.4	18.7	22.2	23.5	21.7	15.7	6.2	11.1
08	3.2	6.6	11.2	9.3	16.5	19.4	24.5	24.4	22.0	14.5	8.0	7.8
09	3.2	4.1	9.8	7.4	15.7	17.5	25.0	20.9	22.3	15.4	8.6	3.3
10	3.3	5.7	10.1	9.3	15.8	19.7	25.8	20.6	21.9	15.9	10.3	0.5
11	2.7	5.7	11.2	8.7	15.3	20.7	26.0	----	21.2	15.5	9.7	1.4
12	3.5	6.6	10.8	9.8	16.1	21.7	25.7	----	21.2	15.4	10.7	3.9
13	3.9	6.9	10.1	11.5	18.2	23.0	25.1	----	18.3	15.6	11.6	7.1
14	2.5	7.7	10.0	12.3	18.3	23.8	22.8	----	18.8	15.6	14.6	6.5
15	0.3	5.7	11.4	12.5	19.5	24.8	22.6	----	19.4	17.2	16.8	5.6
16	0.7	5.1	8.4	12.4	20.0	25.0	21.9	----	19.0	17.5	16.9	5.8
17	1.0	6.0	8.5	12.4	20.8	25.6	21.8	----	19.9	19.2	14.4	5.7
18	1.2	6.8	9.0	12.9	20.6	26.5	22.8	----	20.5	17.5	15.0	8.1
19	0.1	5.6	10.2	14.0	19.4	26.6	22.0	----	21.5	14.7	13.7	5.5
20	2.5	5.9	10.2	14.1	19.1	26.6	24.0	----	20.8	14.3	11.3	4.1
21	2.0	7.4	10.9	15.4	19.1	27.4	24.7	----	19.9	13.9	12.4	4.7
22	3.1	6.4	14.8	15.4	19.7	28.0	23.3	----	17.7	15.4	12.6	5.5
23	4.3	6.0	11.3	16.2	19.8	27.6	23.7	----	14.5	16.7	11.1	6.0
24	5.6	7.6	9.2	14.7	19.0	27.2	23.6	----	13.6	15.2	12.7	7.9
25	5.7	6.6	9.0	15.4	20.9	22.8	22.5	----	14.9	14.8	15.9	7.3
26	4.0	6.2	9.7	15.6	19.6	23.2	22.5	----	15.7	15.8	16.0	6.9
27	4.0	7.4	8.8	13.3	18.8	23.8	23.4	----	16.4	15.6	14.8	7.6
28	5.0	7.5	9.0	13.3	16.5	22.4	24.6	----	16.5	14.5	13.2	10.3
29	3.9		9.6	14.2	18.1	21.5	25.6	----	15.3	14.1	13.7	8.1
30	4.6		10.8	15.1	20.0	21.4	25.7	----	15.7	13.3	11.9	8.1
31	5.2		10.8		20.5		24.8	----		14.4		8.7
mese	2.8	5.8	9.9	12.5	18.0	23.1	23.7	----	19.2	15.7	12.6	7.1

Venezia

TEMPERATURA ACQUA

gg	GEN	FEB	MAR	APR	MAG	GIU	LUG	AGO	SET	OTT	NOV	DIC
01	5.0	5.5	7.4	11.8	16.1	21.1	23.9	26.0	----	18.2	15.9	13.0
02	4.4	5.6	7.6	12.2	16.3	21.8	24.2	26.2	----	18.1	16.0	12.6
03	4.8	5.9	8.1	12.5	16.1	22.0	24.1	26.0	24.0	18.0	16.1	13.1
04	4.4	5.6	8.3	12.3	15.8	22.5	24.5	26.0	23.7	18.1	16.3	13.0
05	4.1	5.5	8.2	12.1	16.0	22.9	23.9	26.2	23.6	18.4	16.1	12.8
06	3.9	5.6	8.3	12.2	16.3	22.1	23.6	26.0	23.4	18.6	15.1	12.5
07	4.2	6.3	8.6	12.1	16.8	21.4	23.4	25.6	23.2	18.1	14.8	12.0
08	4.5	6.9	9.0	11.9	16.9	21.0	24.3	26.0	23.2	18.0	14.7	11.4
09	4.3	7.0	9.8	11.3	16.2	20.7	24.9	25.5	23.6	18.0	14.8	10.6
10	4.4	6.9	10.0	10.7	16.4	20.2	25.6	24.4	23.8	18.3	14.6	9.4
11	4.8	7.0	10.5	10.6	16.8	21.2	25.9	----	23.6	18.2	13.8	8.5
12	4.7	7.0	10.5	10.3	16.8	21.9	26.2	----	23.0	17.9	13.6	8.1
13	4.5	7.0	10.6	10.6	17.3	22.9	26.0	----	22.3	17.6	13.6	8.2
14	4.4	7.1	10.7	11.6	17.7	23.5	25.8	----	21.8	17.4	13.5	8.3
15	4.1	7.1	10.7	12.2	18.2	24.1	25.0	----	21.7	17.5	13.7	8.3
16	3.9	6.9	11.0	12.4	19.6	25.1	24.5	----	21.8	17.7	14.6	8.4
17	3.7	6.7	10.9	12.3	20.7	25.0	24.8	----	21.6	18.0	15.1	8.7
18	3.6	6.7	10.8	12.3	20.8	26.2	25.1	----	21.6	17.9	15.1	9.3
19	3.7	7.0	10.7	13.2	21.0	26.7	25.0	----	22.0	17.9	14.8	9.4
20	4.3	7.0	10.8	14.1	21.1	27.1	25.1	----	22.3	17.7	14.7	9.1
21	4.5	7.0	11.5	13.7	20.3	27.6	25.6	----	22.2	17.4	13.6	9.2
22	4.2	6.9	12.0	13.5	20.4	27.7	25.7	----	21.6	17.1	12.9	9.3
23	4.1	7.0	11.8	14.2	20.5	27.5	25.1	----	21.0	17.2	13.5	9.1
24	4.5	7.1	11.3	14.9	20.3	27.8	25.5	----	20.1	17.3	13.1	8.9
25	4.8	7.0	10.9	14.8	20.4	26.7	25.4	----	19.5	17.1	13.2	8.9
26	5.0	7.1	11.1	15.8	21.0	25.0	24.9	----	19.0	17.1	14.1	8.7
27	5.0	7.1	10.9	15.2	20.9	24.9	24.6	----	18.9	17.3	14.1	8.9
28	5.0	7.3	10.6	14.7	20.2	25.1	24.8	----	18.7	17.2	13.7	9.1
29	5.1		10.8	15.0	19.7	24.0	25.1	----	18.5	17.1	13.4	9.5
30	5.3		11.2	15.4	20.3	23.6	25.6	----	18.3	16.3	13.7	9.6
31	5.5		11.7		20.6		26.2	----		15.9		9.6
mese	4.5	6.7	10.2	12.9	18.6	24.0	25.0	----	21.8	17.6	14.4	9.9



Temperatura Aria e Acqua (gr C)

valori medi giornalieri

Trieste

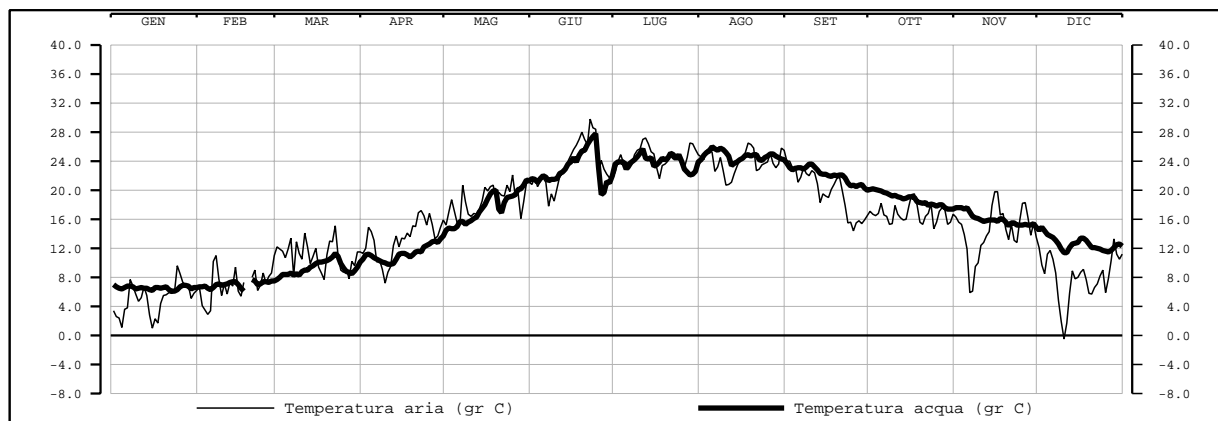
TEMPERATURA ARIA

gg	GEN	FEB	MAR	APR	MAG	GIU	LUG	AGO	SET	OTT	NOV	DIC
01	3.4	6.6	12.2	11.3	15.2	20.8	22.4	24.6	24.0	17.1	16.3	12.1
02	2.6	4.1	11.9	12.0	17.0	21.8	23.9	24.2	24.0	16.7	15.6	9.7
03	2.4	3.5	11.6	14.9	18.7	20.5	24.9	25.5	23.1	16.5	15.3	8.5
04	1.1	2.9	10.7	14.3	17.1	21.2	23.8	25.8	23.3	16.8	13.9	11.2
05	3.6	3.4	11.9	13.1	15.5	21.7	23.9	25.2	21.1	18.2	11.9	11.7
06	3.8	10.2	13.4	10.1	15.3	21.1	22.9	22.6	21.8	16.6	5.9	10.5
07	7.7	11.0	8.2	10.4	20.7	17.8	23.5	23.2	23.1	16.4	6.1	8.6
08	6.8	7.8	12.9	9.1	18.4	19.5	24.9	24.5	22.3	15.3	9.5	4.8
09	5.7	5.5	11.3	7.2	16.7	18.5	25.5	22.7	22.0	15.4	10.0	1.9
10	4.7	7.1	10.5	8.7	16.4	20.2	25.7	20.7	22.7	17.9	12.4	-0.5
11	5.2	5.7	14.1	9.5	16.8	21.9	27.0	20.8	22.4	16.7	12.8	1.7
12	6.7	7.3	12.2	12.4	16.7	22.3	27.2	21.1	20.9	16.2	13.7	5.8
13	5.5	6.8	9.9	13.7	17.4	22.6	26.4	22.3	18.3	15.9	14.3	8.9
14	2.8	9.4	10.9	12.2	18.5	24.0	25.3	23.3	19.5	16.0	17.9	7.8
15	1.0	6.1	12.0	13.4	20.4	24.8	25.0	24.2	19.2	17.8	19.8	8.0
16	2.3	5.4	9.4	13.3	19.9	25.6	23.1	24.5	19.0	19.4	19.8	8.7
17	1.7	7.3	8.6	14.1	20.5	26.2	21.6	25.2	20.1	19.5	16.6	9.1
18	4.4	----	7.7	13.6	20.7	27.0	23.4	26.5	20.8	17.9	16.8	7.7
19	5.5	----	11.1	15.1	18.8	28.0	23.6	26.3	21.6	15.6	14.6	5.8
20	5.6	8.0	13.0	15.0	19.7	27.0	24.0	25.8	21.8	15.3	13.2	5.7
21	5.9	9.0	12.9	16.9	19.3	26.3	24.7	22.7	19.9	16.4	15.3	6.6
22	5.8	6.2	15.1	17.2	19.2	29.8	24.3	22.9	17.9	16.8	13.1	7.1
23	6.0	6.9	11.1	16.5	20.7	28.6	24.6	23.5	15.5	18.1	12.8	8.2
24	9.6	8.6	9.0	15.2	19.8	28.4	24.3	23.7	15.6	14.7	15.8	9.0
25	8.5	7.2	8.7	16.8	22.1	22.4	23.5	23.9	14.4	15.6	18.2	5.9
26	7.3	8.1	9.2	15.3	19.1	24.1	23.1	25.1	15.5	17.1	18.3	7.8
27	7.0	8.6	7.8	13.3	19.6	22.9	24.5	23.7	15.8	17.6	16.2	10.3
28	6.9	11.0	10.2	13.7	16.1	22.2	26.5	23.1	15.4	17.3	13.8	13.3
29	5.1		9.6	14.9	18.4	21.7	26.4	23.6	15.9	15.3	15.4	11.2
30	5.8		11.5	15.9	21.0	22.1	25.6	25.8	16.5	15.6	13.5	10.5
31	6.2		11.5		21.1		24.9	25.5		16.7		11.2
mese	5.1	7.1	11.0	13.3	18.6	23.4	24.5	23.9	19.8	16.7	14.3	8.0

Trieste

TEMPERATURA ACQUA

gg	GEN	FEB	MAR	APR	MAG	GIU	LUG	AGO	SET	OTT	NOV	DIC
01	7.0	6.7	7.7	10.5	14.5	21.6	23.6	24.2	23.7	20.1	17.6	14.5
02	6.7	6.7	8.0	11.1	14.8	21.5	23.9	24.8	23.1	20.2	17.6	14.9
03	6.5	6.8	8.4	11.2	14.7	21.1	23.9	25.2	22.8	20.1	17.6	14.4
04	6.4	6.5	8.4	11.0	14.7	21.6	23.9	25.4	23.0	20.0	17.4	13.9
05	6.6	6.3	8.4	10.7	15.0	22.0	22.9	26.0	23.1	19.9	17.6	13.7
06	6.8	6.6	8.6	10.5	15.7	21.8	23.6	25.7	23.1	19.7	17.0	13.5
07	6.8	7.0	8.3	10.3	15.7	21.3	23.9	25.5	22.9	19.6	16.4	13.1
08	6.7	7.1	8.5	10.1	15.3	21.5	24.2	25.8	23.2	19.4	16.2	12.6
09	6.4	6.9	8.3	10.0	15.6	21.5	24.6	25.6	23.6	19.2	16.1	11.9
10	6.5	7.0	8.8	9.8	15.8	21.6	25.1	25.2	23.6	19.3	15.9	11.4
11	6.6	7.1	9.0	9.8	16.1	22.3	25.7	24.7	23.2	19.1	15.7	11.4
12	6.5	7.3	9.0	9.9	16.3	22.5	24.4	23.4	22.8	19.0	15.8	12.1
13	6.5	7.4	9.4	10.5	17.0	22.9	24.3	23.7	22.3	18.8	15.9	12.6
14	6.3	7.4	9.6	11.2	17.5	23.6	24.5	23.9	22.2	18.9	15.9	12.7
15	6.2	7.0	9.9	11.3	18.0	23.9	23.3	24.2	22.2	19.1	15.9	12.8
16	6.6	6.5	10.1	11.3	18.8	24.5	23.5	24.4	22.0	19.1	15.7	13.4
17	6.6	6.1	10.1	11.1	19.5	23.9	23.9	24.8	21.9	19.0	16.1	13.4
18	6.5	----	10.2	10.8	19.9	24.8	24.4	24.9	22.1	18.4	16.0	13.1
19	6.6	----	10.3	11.1	20.0	25.4	24.2	24.7	22.0	18.3	15.6	12.6
20	6.7	7.7	10.5	11.5	17.4	25.5	24.4	24.9	22.1	18.2	15.1	12.1
21	6.3	7.5	10.8	11.6	16.9	26.3	25.1	24.9	22.1	18.3	15.5	12.1
22	6.1	7.0	11.3	11.5	18.3	26.9	24.9	24.2	21.7	17.9	15.5	12.0
23	6.1	7.1	10.9	12.2	19.0	27.4	24.3	24.1	21.0	18.1	15.2	11.9
24	6.3	7.4	9.9	12.4	19.1	27.8	24.9	24.5	20.6	18.0	15.2	11.7
25	6.7	7.4	9.3	12.6	19.2	23.2	24.0	24.7	20.7	17.8	15.2	11.6
26	6.9	7.3	8.8	12.9	19.4	19.4	22.9	25.0	20.5	18.0	15.3	11.5
27	6.9	7.5	8.7	13.0	20.1	19.7	22.5	25.0	20.7	18.0	15.2	11.7
28	6.8	7.5	8.5	12.8	20.2	21.2	22.1	24.7	20.8	17.6	15.2	12.1
29	6.4		8.9	13.3	20.7	21.0	22.2	24.5	20.3	17.4	15.4	12.5
30	6.6		9.4	13.7	21.4	22.0	22.6	24.3	20.0	17.4	14.9	12.6
31	6.6		10.1		21.3		23.9	24.2		17.4		12.3
mese	6.6	7.1	9.3	11.3	17.7	23.0	23.9	24.8	22.1	18.8	16.0	12.6



Temperatura Aria e Acqua (gr C)

valori medi giornalieri

Palermo

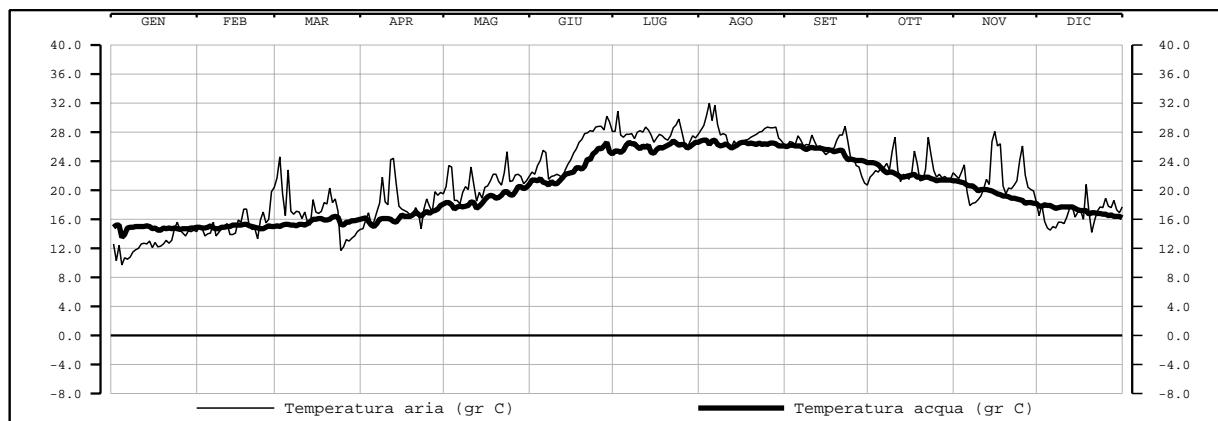
TEMPERATURA ARIA

gg	GEN	FEB	MAR	APR	MAG	GIU	LUG	AGO	SET	OTT	NOV	DIC
01	12.6	15.1	21.7	14.7	20.5	22.5	28.1	28.3	26.0	21.8	22.0	16.5
02	10.3	14.7	24.6	15.9	23.4	22.2	30.9	28.9	26.7	22.2	21.6	18.0
03	12.4	13.7	19.5	16.9	23.2	23.4	27.6	30.3	26.6	22.7	22.5	15.7
04	9.7	14.0	16.5	15.3	18.6	24.1	27.3	32.0	26.3	22.5	23.5	14.8
05	10.7	14.1	22.8	15.7	18.6	25.5	27.7	29.6	27.5	23.2	19.8	14.5
06	10.5	15.6	17.1	17.0	18.1	25.2	27.7	31.7	26.9	23.1	17.9	15.0
07	10.8	13.7	16.7	18.2	19.7	21.5	27.8	29.0	26.1	23.7	18.2	14.8
08	11.5	14.2	17.1	21.8	20.5	21.9	27.1	27.6	26.3	22.8	18.3	15.6
09	11.8	14.7	17.0	18.4	20.1	22.0	28.0	27.8	26.2	25.4	18.7	15.6
10	12.0	15.1	16.1	18.0	23.2	22.2	28.2	27.6	27.6	27.3	19.2	15.4
11	12.6	15.4	17.0	24.2	20.8	22.0	28.0	26.1	26.7	22.8	20.2	16.3
12	12.7	13.9	15.6	24.4	18.5	21.7	28.7	26.0	25.9	21.2	21.5	17.5
13	12.6	13.9	15.2	20.9	19.7	22.8	28.3	26.8	26.1	22.2	20.8	17.7
14	13.0	14.1	18.7	17.8	18.9	23.6	27.6	26.0	25.4	22.0	26.7	16.3
15	12.1	15.9	17.0	17.4	20.4	24.2	26.6	26.4	24.9	21.5	28.1	17.0
16	12.8	15.6	16.8	17.2	20.6	25.1	27.2	26.6	25.2	22.2	26.1	17.2
17	12.2	17.4	17.1	17.0	21.3	25.7	27.7	26.9	25.7	25.4	26.4	16.0
18	12.3	17.4	18.3	16.6	22.2	26.6	27.5	27.0	25.8	23.7	20.6	20.8
19	12.6	15.0	18.1	16.6	22.2	27.0	27.1	27.3	26.9	21.3	19.5	17.0
20	13.1	14.6	20.3	17.6	21.2	27.8	26.9	27.5	27.6	21.4	20.3	14.2
21	12.7	14.7	18.3	16.9	20.7	27.9	27.5	27.7	27.6	22.8	20.2	15.8
22	13.1	13.3	18.8	14.7	22.4	28.2	28.6	28.0	28.8	27.3	20.7	17.1
23	14.7	15.9	17.1	17.4	25.3	28.1	29.0	28.1	26.7	24.9	21.3	17.7
24	15.6	17.0	11.7	18.8	21.2	28.7	29.8	28.5	24.4	22.7	24.1	17.6
25	14.5	15.5	12.2	17.8	21.3	28.8	28.2	28.7	24.5	21.8	26.1	18.9
26	14.1	16.0	13.2	17.0	22.1	28.8	26.5	28.6	23.4	22.2	22.1	17.8
27	13.7	19.8	13.0	19.8	22.2	28.3	25.8	28.6	23.2	21.7	20.4	17.6
28	14.4	20.4	13.4	19.3	21.9	30.2	26.7	28.7	21.9	21.9	20.1	18.6
29	14.3		13.7	19.7	20.9	29.4	27.5	27.2	21.0	21.5	19.9	17.3
30	14.5		14.3	19.5	21.3	28.1	27.2	26.8	20.7	21.5	18.4	16.9
31	14.3		14.6		21.9		27.7	26.3		22.4		17.7
mese	12.7	15.4	16.9	18.1	21.1	25.4	27.8	28.0	25.6	22.9	21.5	16.7

Palermo

TEMPERATURA ACQUA

gg	GEN	FEB	MAR	APR	MAG	GIU	LUG	AGO	SET	OTT	NOV	DIC
01	14.9	14.9	15.1	16.1	18.3	21.4	25.4	26.8	26.0	23.8	21.3	17.8
02	15.2	14.8	15.0	16.2	18.3	21.4	25.4	26.9	26.2	23.8	21.2	17.8
03	15.2	14.8	15.2	15.7	18.0	21.3	25.2	26.9	26.2	23.7	21.1	18.0
04	13.5	14.9	15.3	15.2	17.4	21.6	25.5	26.3	26.1	23.5	21.0	17.9
05	13.9	15.1	15.3	15.0	17.7	21.1	26.2	26.8	26.1	23.1	20.7	17.9
06	14.8	14.8	15.2	15.4	17.8	21.0	26.6	26.9	26.1	22.7	20.6	17.7
07	14.9	14.7	15.2	16.0	17.7	20.7	26.4	26.3	25.8	22.4	20.6	17.5
08	14.9	14.7	15.1	16.1	17.8	21.2	26.4	26.1	25.6	22.5	20.3	17.6
09	15.0	14.9	15.3	16.1	17.9	20.9	26.0	26.2	25.8	22.5	19.9	17.7
10	15.0	14.9	15.3	16.1	18.4	20.9	25.7	26.4	25.9	22.3	20.1	17.7
11	15.0	15.0	15.2	16.0	18.3	21.3	26.1	26.1	25.8	22.1	20.1	17.7
12	15.0	15.0	15.4	15.7	17.5	21.7	25.9	25.8	25.8	21.8	20.1	17.7
13	15.1	15.2	15.7	15.6	17.8	22.2	26.2	26.0	25.8	21.8	20.0	17.7
14	15.0	15.2	16.0	16.1	18.2	22.3	25.2	26.2	25.7	21.9	19.9	17.5
15	14.7	15.2	16.0	16.6	18.7	22.4	25.1	26.5	25.6	22.0	19.7	17.3
16	14.8	15.2	16.1	16.4	19.1	22.5	25.6	26.6	25.6	22.1	19.5	17.2
17	14.5	15.3	16.1	16.4	19.3	23.1	25.9	26.6	25.5	22.2	19.4	17.2
18	14.5	15.3	15.9	16.4	19.2	23.1	25.8	26.4	25.3	21.8	19.2	17.2
19	14.8	15.1	15.9	16.6	18.9	22.9	26.0	26.5	25.4	21.8	19.2	16.7
20	14.7	15.0	16.0	17.0	19.0	23.3	26.2	26.4	25.5	21.7	19.1	16.9
21	14.8	14.9	16.3	16.7	19.3	24.3	26.4	26.3	25.5	21.8	18.9	16.9
22	14.7	14.8	16.4	16.4	19.8	24.2	26.8	26.5	24.7	21.8	18.9	16.8
23	14.8	14.7	16.3	16.8	19.8	25.0	26.5	26.3	24.2	21.6	18.8	16.8
24	14.7	14.7	15.3	17.1	19.4	25.3	26.2	26.4	24.3	21.5	18.7	16.7
25	14.6	14.9	15.2	16.8	19.3	25.8	26.3	26.3	24.2	21.3	18.6	16.7
26	14.7	15.1	15.6	17.1	19.8	25.7	26.3	26.5	24.1	21.4	18.2	16.5
27	14.7	15.0	15.6	17.2	20.5	26.1	25.8	26.5	24.1	21.4	18.3	16.6
28	14.7	15.0	15.8	17.4	20.5	26.6	26.0	26.4	24.1	21.4	18.3	16.4
29	14.8		15.8	17.9	20.2	25.3	26.3	26.1	24.0	21.4	18.2	16.4
30	14.8		15.9	18.1	20.4	25.0	26.6	26.1	23.8	21.4	18.2	16.4
31	14.9		16.0		20.8		26.6	26.1		21.3		16.2
mese	14.8	15.0	15.6	16.4	18.9	23.0	26.0	26.4	25.3	22.1	19.6	17.2



Temperatura Aria e Acqua (gr C)

valori medi giornalieri

Messina

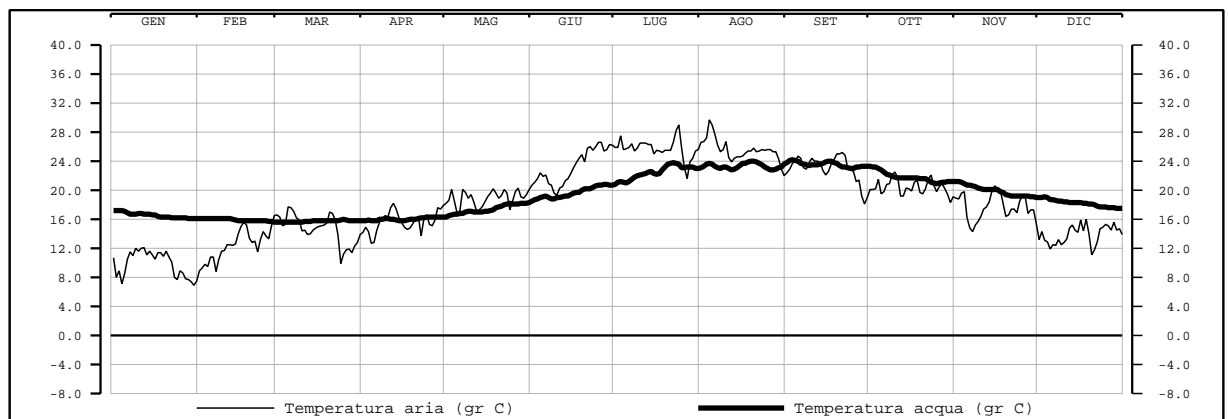
TEMPERATURA ARIA

gg	GEN	FEB	MAR	APR	MAG	GIU	LUG	AGO	SET	OTT	NOV	DIC
01	10.7	8.9	16.6	14.2	18.2	20.7	25.9	26.6	22.4	20.1	18.9	13.2
02	8.0	9.3	16.3	14.9	18.6	21.1	25.9	26.7	22.9	20.1	18.8	14.3
03	8.9	9.8	15.1	14.3	20.1	21.6	27.5	27.2	23.7	20.2	19.6	13.1
04	7.1	9.5	15.3	12.7	18.5	22.4	25.6	29.7	24.0	21.5	19.8	12.9
05	8.5	10.8	17.7	12.8	16.8	21.9	25.7	29.0	24.7	19.5	16.2	11.9
06	10.5	10.8	17.6	14.5	17.2	22.1	25.9	27.7	24.4	19.8	14.8	12.5
07	11.5	8.8	17.1	15.6	20.1	20.9	26.4	26.2	23.1	20.8	14.3	12.4
08	11.0	10.5	16.2	16.1	19.7	20.7	25.4	25.3	22.9	20.9	15.2	13.2
09	12.0	11.6	15.9	16.5	18.9	19.6	25.8	25.6	23.8	22.2	15.7	12.5
10	11.6	11.7	14.4	16.3	19.4	19.3	26.5	26.7	24.4	22.5	16.4	12.8
11	12.0	12.5	14.5	17.6	18.4	20.3	26.5	24.5	24.0	21.7	17.4	13.3
12	12.1	12.5	13.9	18.2	17.1	20.5	26.5	23.9	24.0	19.2	17.7	14.8
13	11.1	12.4	14.0	17.4	17.3	21.3	26.3	24.4	23.8	19.2	18.4	15.2
14	11.6	12.6	14.5	16.2	17.7	21.6	26.3	24.6	22.7	20.3	19.9	14.5
15	11.1	14.0	14.8	15.5	18.4	22.3	25.0	24.6	22.1	20.2	20.6	14.2
16	10.5	15.0	15.0	14.9	19.1	23.1	25.5	24.7	22.6	19.9	20.2	15.9
17	11.4	15.6	15.1	14.6	19.6	23.8	25.4	25.1	23.6	21.1	20.0	14.4
18	11.4	15.2	15.2	14.8	20.2	24.4	25.2	25.4	24.2	21.4	18.2	16.0
19	10.9	13.4	15.5	15.4	19.6	24.9	25.5	25.4	25.0	19.7	16.4	14.0
20	11.6	12.8	17.0	16.0	18.9	23.9	25.5	25.8	25.0	19.5	16.6	11.1
21	10.8	13.0	16.8	16.4	19.3	25.8	25.5	25.3	25.2	20.2	17.4	11.8
22	10.1	11.5	15.9	13.7	20.1	26.0	26.6	25.4	24.8	21.5	17.4	12.9
23	8.0	13.2	13.8	16.1	19.6	25.5	28.2	25.6	22.9	22.1	16.9	14.7
24	7.7	14.3	9.9	16.6	17.3	26.0	29.0	25.5	22.8	20.7	18.5	14.9
25	8.9	13.7	11.2	15.3	18.5	26.6	25.8	25.6	22.6	19.8	19.3	15.3
26	8.6	13.3	11.8	15.1	19.8	26.6	23.1	25.6	21.2	20.5	19.1	15.1
27	7.8	15.1	11.9	15.9	20.3	25.4	21.6	25.3	21.4	20.9	16.8	14.5
28	7.7	16.5	11.4	17.6	19.1	25.6	23.9	25.3	19.2	20.2	17.3	15.6
29	7.4	12.3	17.4	17.4	18.9	26.3	24.4	24.3	18.1	19.4	17.3	14.5
30	6.9	12.8	17.9	19.4	19.4	26.2	25.4	22.9	19.0	18.3	15.4	14.7
31	7.5	13.9	20.1	20.1	20.1	25.6	22.0	19.1	19.1	13.9	13.9	13.9
mese	9.8	12.4	14.6	15.7	18.9	23.2	25.7	25.5	23.0	20.4	17.7	13.9

Messina

TEMPERATURA ACQUA

gg	GEN	FEB	MAR	APR	MAG	GIU	LUG	AGO	SET	OTT	NOV	DIC
01	17.2	16.1	15.6	15.8	16.3	18.5	20.8	23.1	23.8	23.3	21.2	19.0
02	17.2	16.1	15.6	15.8	16.5	18.7	21.1	23.3	24.1	23.2	21.2	19.0
03	17.2	16.1	15.6	15.9	16.6	18.8	21.2	23.6	24.2	23.2	21.1	19.1
04	17.2	16.1	15.6	15.8	16.7	19.0	21.1	23.7	24.1	23.0	20.9	19.0
05	17.1	16.1	15.6	15.8	16.7	19.1	21.0	23.6	24.0	22.8	20.7	18.7
06	16.9	16.1	15.6	15.8	16.8	19.2	21.2	23.3	23.7	22.5	20.7	18.7
07	16.7	16.1	15.6	16.0	16.8	19.0	21.5	23.1	23.6	22.2	20.6	18.6
08	16.7	16.1	15.6	16.0	17.0	18.8	21.8	23.0	23.5	22.1	20.5	18.5
09	16.7	16.1	15.6	16.1	17.1	18.8	22.0	23.2	23.4	21.9	20.3	18.5
10	16.8	16.1	15.6	16.1	17.1	19.0	22.1	23.2	23.5	21.8	20.2	18.4
11	16.8	16.1	15.7	16.0	17.0	19.0	22.2	23.0	23.5	21.7	20.1	18.4
12	16.7	16.1	15.7	16.0	17.0	19.1	22.3	22.8	23.5	21.7	20.1	18.3
13	16.7	16.0	15.7	15.9	17.0	19.2	22.5	22.9	23.6	21.7	20.1	18.3
14	16.7	15.9	15.8	15.8	17.0	19.2	22.6	23.1	23.7	21.7	20.1	18.3
15	16.6	15.8	15.8	15.8	17.1	19.4	22.3	23.4	23.9	21.7	20.1	18.3
16	16.6	15.8	15.8	15.8	17.1	19.6	22.2	23.7	24.0	21.7	20.1	18.3
17	16.4	15.8	15.8	15.9	17.2	19.7	22.3	23.7	24.0	21.7	19.8	18.2
18	16.3	15.8	15.8	16.0	17.3	19.7	22.8	23.9	23.8	21.7	19.7	18.2
19	16.3	15.8	15.8	16.0	17.6	20.0	23.2	24.0	23.7	21.6	19.4	18.1
20	16.3	15.8	15.8	16.0	17.7	20.2	23.6	24.0	23.4	21.6	19.3	18.1
21	16.3	15.8	15.8	16.1	17.8	20.2	23.7	23.9	23.2	21.6	19.2	18.0
22	16.2	15.8	15.8	16.2	18.0	20.2	23.8	23.7	23.2	21.4	19.2	17.8
23	16.2	15.8	15.8	16.2	18.1	20.4	23.7	23.5	23.1	21.1	19.2	17.7
24	16.2	15.8	15.9	16.3	18.2	20.6	23.6	23.2	23.0	21.0	19.2	17.7
25	16.2	15.8	16.0	16.3	18.1	20.7	23.1	23.0	23.0	20.9	19.2	17.7
26	16.2	15.7	15.9	16.3	18.1	20.7	23.1	22.8	23.2	21.0	19.2	17.6
27	16.2	15.7	15.8	16.3	18.1	20.8	23.2	22.8	23.2	21.1	19.2	17.6
28	16.1	15.6	15.8	16.3	18.2	20.8	23.2	22.9	23.3	21.1	19.1	17.6
29	16.1	15.8	16.3	18.2	20.7	23.2	23.1	23.3	23.3	21.2	19.1	17.5
30	16.1	15.8	16.3	18.2	20.7	23.0	23.0	23.2	23.3	21.2	19.0	17.5
31	16.1	15.8	18.3	18.3	18.3	23.0	23.6	21.2	21.2	17.5	17.5	17.5
mese	16.5	15.9	15.7	16.0	17.4	19.7	22.5	23.3	23.6	21.8	19.9	18.2



Temperatura Aria e Acqua (gr C)
valori medi giornalieri

Catania

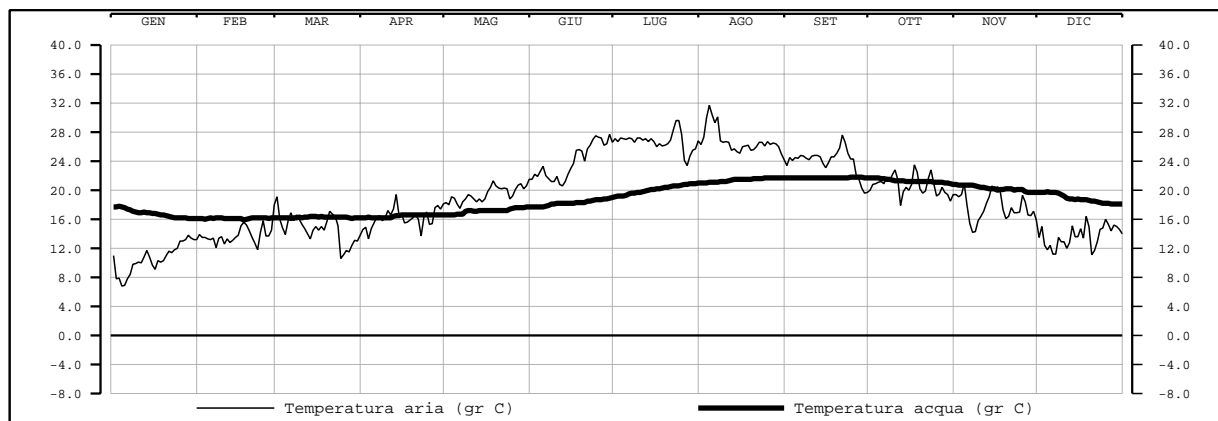
TEMPERATURA ARIA

gg	GEN	FEB	MAR	APR	MAG	GIU	LUG	AGO	SET	OTT	NOV	DIC
01	11.0	13.9	19.1	14.6	18.3	21.5	27.1	26.3	23.4	20.0	19.4	13.5
02	7.8	13.5	16.0	14.9	18.0	22.2	26.7	27.3	24.5	20.8	19.1	15.0
03	7.9	13.5	14.8	13.3	19.1	21.9	27.2	30.0	24.1	20.9	19.4	12.4
04	6.8	13.3	13.9	14.7	18.9	22.6	27.1	31.7	24.5	21.1	20.9	11.8
05	6.9	13.2	15.8	15.5	18.1	23.3	27.0	30.4	24.4	21.2	17.9	12.4
06	7.8	13.4	16.9	16.3	17.5	22.0	27.2	29.3	24.8	20.9	15.4	11.2
07	8.4	12.1	15.8	16.5	18.4	21.6	27.1	30.1	24.7	21.8	14.2	11.2
08	9.8	13.4	16.6	15.8	18.8	21.2	26.6	26.8	24.4	21.2	14.3	13.5
09	9.9	13.6	16.0	16.2	19.4	21.2	27.2	26.6	24.2	22.1	15.8	12.9
10	10.1	12.6	15.3	17.2	19.2	21.9	27.2	26.7	24.7	22.8	16.4	12.9
11	10.0	13.3	14.7	16.6	18.8	20.8	26.9	26.6	24.8	21.5	17.1	12.0
12	10.8	12.8	14.0	17.4	18.4	20.6	27.1	25.5	24.8	17.9	18.2	12.8
13	11.7	13.1	13.3	19.4	18.8	21.2	26.7	25.7	24.6	19.8	19.1	15.1
14	10.8	13.5	14.5	16.6	18.4	22.2	27.1	25.3	23.7	20.4	20.6	13.6
15	9.7	13.8	15.0	16.7	18.8	23.0	26.7	25.1	23.1	20.0	19.9	13.6
16	9.1	15.1	14.5	15.5	19.8	23.7	26.0	26.0	23.8	20.8	20.5	14.7
17	10.3	15.6	15.0	15.6	20.4	25.5	26.4	26.1	24.6	23.5	19.8	13.4
18	10.1	15.2	14.5	15.9	21.3	25.6	26.1	26.2	24.6	22.5	17.3	16.4
19	10.3	14.4	15.7	16.2	20.6	25.4	26.2	25.5	25.1	20.2	16.1	15.0
20	11.0	13.5	17.1	16.6	20.3	24.0	26.4	25.6	25.8	19.6	16.4	11.1
21	11.6	12.7	16.7	16.0	20.2	25.7	26.9	26.0	27.6	19.9	17.6	11.7
22	11.4	11.8	16.4	13.7	20.3	26.2	28.3	26.6	26.6	21.6	16.9	12.9
23	11.8	14.2	15.1	16.3	20.2	27.0	29.6	26.6	25.1	22.8	16.9	14.6
24	12.0	15.8	10.6	17.0	18.8	27.5	29.6	26.1	24.3	20.9	17.0	14.8
25	13.0	13.7	11.1	15.3	19.2	27.3	27.7	26.7	24.3	19.2	19.3	16.0
26	13.0	13.7	11.7	15.4	20.1	27.2	24.1	26.3	22.1	19.5	18.4	15.3
27	13.2	14.5	11.5	17.6	20.7	26.2	23.4	26.5	21.5	20.4	16.6	14.4
28	13.8	18.0	12.4	17.9	20.9	26.4	24.7	26.4	20.3	19.7	16.5	15.2
29	13.4		13.1	17.4	20.2	27.7	25.5	26.0	19.6	19.4	17.1	15.0
30	13.2		13.0	18.1	20.6	26.6	25.7	25.0	19.7	18.5	15.9	14.6
31	13.2		13.8		21.5		26.8	24.2		19.4		14.0
mese	10.6	13.8	14.6	16.2	19.5	24.0	26.7	26.8	24.0	20.7	17.7	13.6

Catania

TEMPERATURA ACQUA

gg	GEN	FEB	MAR	APR	MAG	GIU	LUG	AGO	SET	OTT	NOV	DIC
01	17.7	16.1	16.2	16.2	16.6	17.7	19.1	21.0	21.7	21.7	20.8	19.7
02	17.7	16.1	16.2	16.2	16.6	17.7	19.2	21.0	21.7	21.7	20.7	19.7
03	17.8	16.0	16.2	16.3	16.6	17.7	19.2	21.0	21.7	21.7	20.7	19.7
04	17.7	16.1	16.2	16.2	16.6	17.7	19.2	21.1	21.7	21.7	20.7	19.8
05	17.6	16.2	16.2	16.2	16.7	17.7	19.3	21.1	21.7	21.6	20.7	19.7
06	17.4	16.1	16.1	16.2	16.7	17.8	19.5	21.1	21.7	21.6	20.7	19.7
07	17.3	16.2	16.2	16.2	16.7	17.9	19.6	21.1	21.7	21.5	20.7	19.7
08	17.1	16.2	16.2	16.2	17.1	18.1	19.6	21.2	21.7	21.5	20.6	19.6
09	17.0	16.2	16.3	16.2	17.2	18.1	19.7	21.2	21.7	21.4	20.5	19.4
10	16.9	16.1	16.2	16.2	17.2	18.2	19.7	21.2	21.7	21.3	20.4	19.2
11	16.9	16.1	16.3	16.2	17.1	18.2	19.8	21.3	21.7	21.3	20.4	18.9
12	17.0	16.1	16.3	16.4	17.1	18.2	19.9	21.4	21.7	21.3	20.3	18.8
13	16.9	16.1	16.4	16.5	17.2	18.2	20.0	21.5	21.7	21.3	20.2	18.8
14	16.9	16.1	16.4	16.5	17.2	18.2	20.1	21.5	21.7	21.2	20.2	18.7
15	16.8	16.1	16.4	16.6	17.2	18.2	20.1	21.5	21.7	21.2	20.2	18.8
16	16.8	16.1	16.3	16.6	17.2	18.2	20.2	21.5	21.7	21.2	20.0	18.7
17	16.7	15.9	16.4	16.6	17.2	18.3	20.2	21.5	21.7	21.2	20.1	18.7
18	16.6	16.0	16.3	16.6	17.2	18.3	20.3	21.5	21.7	21.2	20.1	18.7
19	16.6	16.1	16.3	16.6	17.2	18.3	20.4	21.5	21.7	21.2	20.2	18.6
20	16.5	16.2	16.3	16.6	17.2	18.3	20.4	21.6	21.7	21.2	20.2	18.5
21	16.4	16.2	16.3	16.6	17.2	18.5	20.5	21.6	21.7	21.2	20.2	18.5
22	16.3	16.2	16.3	16.6	17.2	18.5	20.6	21.6	21.7	21.2	20.0	18.4
23	16.2	16.2	16.3	16.6	17.2	18.6	20.6	21.6	21.7	21.2	20.1	18.3
24	16.2	16.2	16.3	16.6	17.4	18.7	20.6	21.7	21.8	21.1	20.1	18.2
25	16.2	16.2	16.3	16.6	17.5	18.7	20.7	21.7	21.8	21.1	20.1	18.2
26	16.2	16.1	16.3	16.6	17.6	18.7	20.8	21.7	21.8	21.1	19.8	18.2
27	16.2	16.2	16.2	16.6	17.6	18.8	20.8	21.7	21.8	21.1	19.7	18.1
28	16.1	16.2	16.1	16.6	17.6	18.8	20.9	21.7	21.8	21.0	19.7	18.1
29	16.1		16.2	16.6	17.6	18.9	20.9	21.7	21.7	21.0	19.7	18.1
30	16.1		16.2	16.6	17.7	19.0	20.9	21.7	21.7	20.9	19.7	18.1
31	16.1		16.2		17.7		21.0	21.7		20.8		18.1
mese	16.8	16.1	16.3	16.4	17.2	18.3	20.1	21.4	21.7	21.3	20.2	18.8



Pressione atmosferica (mb) e Livello marino (mm)
valori medi giornalieri

Catania

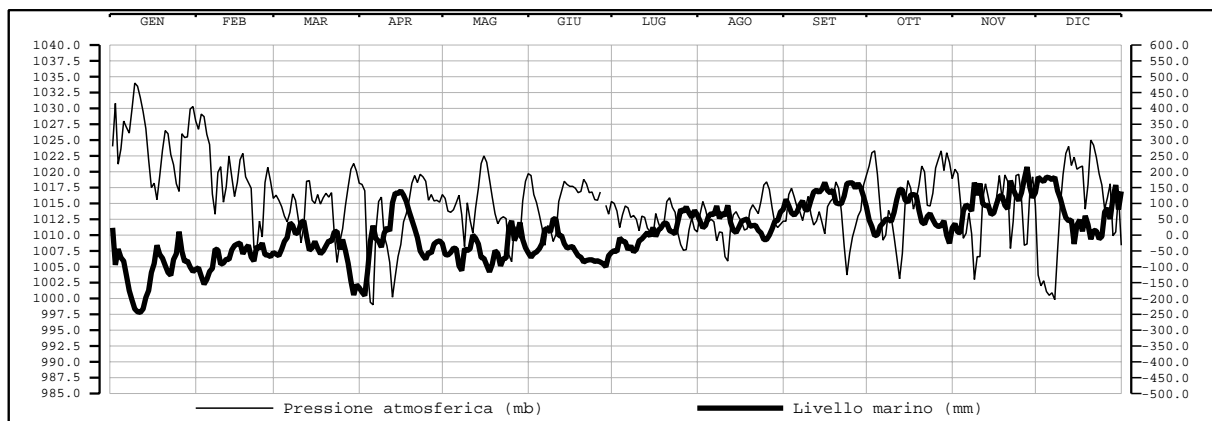
PRESSIONE ATMOSFERICA

gg	GEN	FEB	MAR	APR	MAG	GIU	LUG	AGO	SET	OTT	NOV	DIC
01	1024.0	1026.7	1016.3	1018.0	1015.8	1019.4	1015.0	1013.3	1012.2	1020.9	1020.4	1003.7
02	1030.8	1029.1	1015.5	1017.0	1013.8	1016.4	1013.8	1015.3	1016.4	1023.0	1019.7	1002.0
03	1021.2	1028.7	1014.5	1004.8	1013.6	1015.1	1011.2	1014.0	1017.4	1023.3	1015.1	1002.8
04	1023.6	1025.9	1013.0	999.4	1014.0	1013.2	1013.2	1012.1	1016.0	1019.6	1009.5	1001.1
05	1028.0	1024.3	1012.1	999.0	1015.1	1011.1	1014.6	1012.5	1014.4	1014.3	1010.3	1000.5
06	1027.0	1016.5	1013.6	1010.6	1016.3	1008.4	1014.3	1012.1	1013.7	1009.2	1013.5	1000.9
07	1026.1	1013.3	1016.5	1015.3	1013.2	1011.5	1012.8	1009.1	1012.3	1010.0	1010.2	999.8
08	1029.9	1019.9	1015.5	1016.0	1008.2	1010.9	1013.1	1010.5	1014.3	1013.9	1003.0	1007.5
09	1034.0	1020.8	1012.6	1009.9	1015.1	1009.0	1012.5	1010.4	1016.1	1012.8	1006.6	1014.6
10	1033.5	1015.2	1008.8	1008.3	1012.4	1010.1	1010.7	1006.6	1013.3	1009.8	1006.6	1019.6
11	1031.7	1017.6	1011.4	1005.7	1010.3	1015.3	1013.0	1005.9	1011.6	1006.5	1015.8	1022.9
12	1029.5	1022.5	1018.5	1000.2	1014.3	1016.9	1012.8	1011.1	1012.2	1003.1	1018.1	1024.0
13	1026.8	1019.2	1018.6	1003.5	1017.4	1018.5	1011.1	1013.2	1013.7	1007.1	1016.0	1021.0
14	1021.9	1016.1	1015.5	1006.6	1021.3	1018.0	1010.5	1013.7	1012.0	1015.0	1013.8	1022.3
15	1017.5	1018.3	1015.0	1008.5	1022.5	1017.7	1009.8	1012.8	1010.2	1018.6	1013.3	1020.4
16	1018.2	1021.9	1016.4	1012.1	1021.5	1017.7	1013.4	1012.1	1014.5	1017.4	1016.0	1020.7
17	1015.6	1022.9	1014.9	1013.4	1018.8	1017.4	1011.9	1010.8	1015.3	1014.1	1019.4	1020.9
18	1019.3	1019.2	1015.9	1015.5	1016.0	1016.7	1010.7	1011.0	1015.8	1015.7	1015.7	1014.1
19	1023.4	1018.3	1016.6	1018.2	1013.4	1016.9	1012.0	1013.9	1018.4	1017.9	1019.5	1018.0
20	1026.5	1017.4	1016.0	1019.4	1011.8	1018.8	1015.3	1014.8	1017.4	1020.9	1018.5	1025.0
21	1026.0	1008.0	1016.7	1018.3	1012.6	1018.1	1015.9	1014.1	1013.7	1020.0	1007.9	1024.2
22	1022.7	1007.5	1010.2	1019.6	1012.9	1016.7	1014.4	1013.4	1008.3	1014.7	1012.2	1022.3
23	1021.1	1012.2	1005.7	1019.2	1012.6	1016.8	1013.6	1015.4	1003.7	1014.6	1019.4	1019.7
24	1018.1	1009.7	1008.9	1018.5	1006.9	1015.6	1010.3	1017.9	1007.2	1016.6	1019.6	1017.9
25	1016.9	1018.3	1011.0	1015.5	1005.8	1015.5	1008.5	1018.4	1009.7	1020.6	1015.6	1014.1
26	1026.0	1020.7	1014.6	1016.4	1011.4	1016.8	1007.6	1017.2	1011.3	1022.0	1008.4	1015.9
27	1025.4	1018.5	1017.6	1015.4	1010.4	----	1007.7	1014.3	1013.0	1023.3	1008.6	1018.1
28	1025.5	1015.8	1020.4	1015.5	1009.5	1014.7	1010.8	1011.8	1013.9	1020.2	1016.7	1009.9
29	1029.9	1021.3	1021.3	1015.2	1015.4	1013.3	1012.7	1011.2	1017.9	1023.0	1019.2	1010.5
30	1030.3		1020.1	1016.4	1018.5	1015.3	1010.9	1011.7	1019.4	1021.5	1014.7	1016.5
31	1028.0		1018.2		1019.7		1010.5	1012.2		1018.9		1008.4
mese	1025.2	1018.7	1014.9	1012.4	1014.2	1015.3	1012.1	1012.7	1013.5	1016.4	1014.1	1014.3

Catania

LIVELLO MARINO

gg	GEN	FEB	MAR	APR	MAG	GIU	LUG	AGO	SET	OTT	NOV	DIC
01	23.0	-103.0	-60.0	-180.0	-61.0	-70.0	-49.0	44.0	113.0	48.0	36.0	183.0
02	-94.0	-130.0	-65.0	-191.0	-63.0	-58.0	-52.0	23.0	93.0	27.0	9.0	175.0
03	-44.0	-155.0	-45.0	-116.0	-55.0	-53.0	-9.0	31.0	70.0	-2.0	8.0	169.0
04	-71.0	-140.0	-20.0	-21.0	-41.0	-43.0	-19.0	59.0	63.0	1.0	76.0	183.0
05	-82.0	-115.0	-8.0	30.0	-43.0	-26.0	-21.0	68.0	74.0	28.0	96.0	181.0
06	-128.0	-105.0	39.0	-11.0	-97.0	20.0	-46.0	64.0	95.0	38.0	89.0	175.0
07	-175.0	-44.0	30.0	-19.0	-112.0	18.0	-34.0	92.0	108.0	50.0	76.0	183.0
08	-205.0	-47.0	4.0	-38.0	-43.0	10.0	-53.0	53.0	80.0	50.0	166.0	140.0
09	-233.0	-92.0	9.0	6.0	-49.0	52.0	-45.0	70.0	80.0	43.0	126.0	116.0
10	-242.0	-88.0	40.0	24.0	-43.0	50.0	-18.0	61.0	110.0	71.0	163.0	83.0
11	-244.0	-76.0	45.0	13.0	0.0	-2.0	-12.0	94.0	136.0	113.0	99.0	55.0
12	-233.0	-77.0	-5.0	102.0	-10.0	-1.0	-2.0	40.0	142.0	145.0	93.0	45.0
13	-197.0	-47.0	-48.0	133.0	-28.0	-27.0	8.0	15.0	135.0	143.0	94.0	48.0
14	-175.0	-33.0	-40.0	131.0	-71.0	-41.0	-3.0	8.0	145.0	111.0	65.0	-28.0
15	-118.0	-28.0	-20.0	140.0	-73.0	-38.0	24.0	25.0	166.0	103.0	70.0	32.0
16	-90.0	-25.0	-42.0	126.0	-95.0	-36.0	-4.0	44.0	141.0	127.0	99.0	48.0
17	-32.0	-59.0	-59.0	106.0	-116.0	-51.0	16.0	48.0	133.0	128.0	124.0	12.0
18	-61.0	-43.0	-50.0	75.0	-92.0	-65.0	24.0	51.0	143.0	125.0	123.0	61.0
19	-73.0	-32.0	-34.0	48.0	-49.0	-70.0	38.0	28.0	102.0	78.0	94.0	33.0
20	-96.0	-69.0	-18.0	21.0	-58.0	-85.0	37.0	30.0	99.0	41.0	83.0	-13.0
21	-118.0	-82.0	-20.0	-8.0	-97.0	-80.0	14.0	31.0	99.0	35.0	172.0	15.0
22	-127.0	-35.0	10.0	-50.0	-74.0	-78.0	10.0	15.0	123.0	59.0	145.0	13.0
23	-77.0	-43.0	12.0	-65.0	-73.0	-78.0	4.0	7.0	163.0	68.0	124.0	-12.0
24	-59.0	-25.0	-45.0	-76.0	23.0	-83.0	43.0	-14.0	165.0	49.0	109.0	-4.0
25	11.0	-62.0	-14.0	-54.0	45.0	-81.0	81.0	-14.0	165.0	33.0	134.0	73.0
26	-51.0	-63.0	-48.0	-57.0	-17.0	-85.0	74.0	0.0	148.0	27.0	177.0	85.0
27	-84.0	-68.0	-89.0	-28.0	5.0	-90.0	89.0	20.0	163.0	30.0	215.0	51.0
28	-81.0	-55.0	-145.0	-21.0	40.0	-100.0	70.0	44.0	149.0	45.0	152.0	118.0
29	-101.0	-189.0	-18.0	-14.0	-14.0	-65.0	56.0	46.0	122.0	-1.0	118.0	158.0
30	-115.0		-157.0	-27.0	-40.0	-55.0	78.0	73.0	90.0	-26.0	134.0	81.0
31	-108.0		-166.0		-56.0		64.0	81.0		23.0		138.0
mese	-112.0	-69.0	-39.0	-1.0	-47.0	-44.0	12.0	40.0	121.0	58.0	109.0	84.0



Temperatura Aria e Acqua (gr C)
valori medi giornalieri

Porto Empedocle

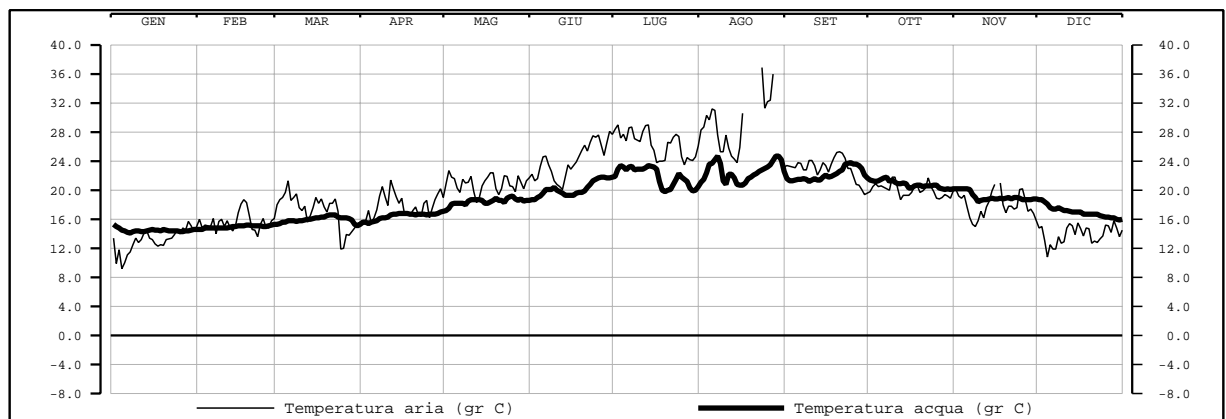
TEMPERATURA ARIA

gg	GEN	FEB	MAR	APR	MAG	GIU	LUG	AGO	SET	OTT	NOV	DIC
01	13.4	16.0	18.0	15.8	20.9	22.2	28.4	28.3	23.4	19.8	20.1	14.8
02	9.9	14.8	18.7	15.8	22.7	21.3	29.0	28.7	23.3	20.5	19.2	15.0
03	11.8	15.2	19.0	17.2	21.8	21.6	27.2	30.3	23.2	20.9	18.9	13.1
04	9.2	15.1	19.7	15.5	21.6	23.3	27.7	29.7	23.1	20.5	19.3	10.8
05	10.0	15.0	21.3	16.2	20.3	24.6	26.8	31.2	23.8	20.6	17.7	12.5
06	11.1	16.1	18.6	17.3	19.7	24.7	28.6	31.0	23.7	20.4	16.2	11.9
07	11.5	14.0	19.0	19.2	21.5	23.5	28.7	27.6	22.8	20.2	15.3	11.9
08	12.5	15.7	19.5	20.5	21.0	22.6	27.1	25.3	22.8	20.0	15.0	13.6
09	13.4	16.0	17.6	19.1	21.1	21.3	26.9	25.3	24.1	21.8	15.8	12.7
10	12.8	15.0	17.2	17.9	21.9	20.8	26.7	27.6	24.1	21.8	17.1	12.9
11	13.2	15.8	17.8	21.4	19.8	20.5	28.1	25.8	23.4	20.2	16.2	14.8
12	14.1	14.9	15.6	20.2	18.3	20.1	28.9	24.7	22.1	18.7	17.7	15.4
13	14.4	14.4	16.5	19.1	19.0	21.8	29.0	24.3	22.8	19.3	18.5	15.1
14	13.4	15.1	17.6	18.2	20.6	23.5	26.2	23.8	23.8	19.3	19.9	13.9
15	13.2	16.9	19.0	18.9	21.3	22.9	25.5	25.9	23.4	19.3	20.8	15.5
16	12.6	18.1	18.2	16.7	21.8	23.4	23.8	30.6	22.5	19.7	---	14.7
17	12.3	18.7	18.8	16.6	22.4	23.9	24.0	---	23.6	20.5	21.0	13.7
18	12.5	18.3	17.7	16.5	22.4	24.7	24.0	---	24.5	20.7	18.0	14.8
19	12.4	16.5	17.0	17.2	20.2	25.5	24.1	---	25.2	19.7	16.9	14.7
20	13.2	14.6	18.2	17.7	19.4	26.2	26.6	---	25.3	19.9	17.8	12.7
21	13.3	14.5	18.2	16.6	20.2	25.4	26.5	32.2	25.1	20.3	17.8	13.0
22	13.4	13.6	18.8	16.4	22.0	26.6	27.3	---	24.4	21.7	17.4	12.8
23	13.9	15.3	17.1	18.2	21.9	27.5	27.7	36.9	23.0	20.5	17.6	13.3
24	14.6	16.1	11.9	18.6	20.6	27.3	27.4	31.3	23.0	19.8	20.1	13.7
25	14.0	14.9	12.0	16.2	20.5	27.6	24.6	32.2	21.9	18.9	20.2	15.2
26	14.8	14.8	13.9	17.5	19.8	26.2	23.5	32.4	20.8	18.8	18.7	15.1
27	14.5	15.8	13.8	18.7	22.0	24.8	24.5	36.0	20.7	19.0	17.1	14.2
28	15.7	16.1	14.3	19.5	21.1	26.5	24.2	---	20.1	19.4	17.4	15.8
29	15.1	14.8	20.2	20.2	28.1	24.1	---	---	19.4	19.2	16.8	14.8
30	14.3	15.4	19.0	21.3	27.7	24.6	---	---	19.6	18.9	15.8	13.6
31	15.0	15.6	21.7	26.1	23.2	19.9	---	---	19.9	---	---	14.5
mese	13.1	15.6	17.1	17.9	20.9	24.2	26.4	29.1	23.0	20.0	18.0	13.9

Porto Empedocle

TEMPERATURA ACQUA

gg	GEN	FEB	MAR	APR	MAG	GIU	LUG	AGO	SET	OTT	NOV	DIC
01	15.3	14.6	15.3	15.6	17.2	18.7	21.9	21.1	21.6	21.4	20.2	18.7
02	15.0	14.6	15.4	15.6	17.5	18.7	22.9	21.5	21.3	21.3	20.2	18.7
03	14.8	14.8	15.6	15.4	18.1	19.0	23.4	22.4	21.3	21.2	20.2	18.4
04	14.5	14.8	15.6	15.6	18.2	19.2	23.2	23.6	21.4	21.3	20.2	18.1
05	14.4	14.8	15.8	15.7	18.2	19.6	22.8	23.7	21.5	21.5	20.2	17.6
06	14.2	14.8	15.8	15.8	18.2	20.1	23.2	24.2	21.5	21.7	20.1	17.4
07	14.1	14.8	15.8	16.1	18.2	20.1	23.3	24.7	21.6	21.8	19.4	17.4
08	14.3	14.8	15.7	16.2	18.0	20.1	22.8	23.7	21.5	21.2	19.0	17.6
09	14.4	14.8	15.8	16.2	18.5	20.4	22.9	21.3	21.2	21.4	18.4	17.4
10	14.4	14.8	15.8	16.3	18.7	20.0	22.9	20.8	21.4	21.1	18.6	17.2
11	14.3	14.8	15.9	16.6	18.7	19.8	22.9	22.2	21.6	20.9	18.7	17.2
12	14.3	14.9	16.0	16.7	18.7	19.6	23.1	22.2	21.4	20.9	18.7	17.1
13	14.4	15.0	16.0	16.7	18.7	19.3	23.4	21.7	21.4	21.0	18.8	17.0
14	14.5	15.0	16.1	16.8	18.6	19.3	23.3	20.8	21.8	20.9	18.9	17.0
15	14.6	15.1	16.2	16.8	18.2	19.3	23.2	20.7	22.1	20.3	18.8	17.0
16	14.5	15.1	16.2	16.8	18.2	19.3	22.9	20.7	21.8	20.3	18.8	17.0
17	14.5	15.1	16.3	16.8	18.4	19.6	21.2	21.0	21.9	20.6	18.9	16.7
18	14.4	15.2	16.3	16.7	18.6	19.7	20.0	21.6	22.1	20.7	18.8	16.7
19	14.6	15.2	16.5	16.7	18.9	19.7	19.8	21.8	22.3	20.7	18.9	16.7
20	14.5	15.1	16.6	16.6	18.6	19.9	20.0	22.1	22.6	20.5	19.0	16.7
21	14.4	15.1	16.6	16.7	18.6	20.4	20.1	22.3	22.8	20.6	18.8	16.7
22	14.4	15.1	16.6	16.7	18.3	20.8	20.8	22.6	23.6	20.6	19.0	16.7
23	14.4	15.1	16.3	16.7	18.9	21.3	21.5	22.8	23.7	20.6	19.0	16.5
24	14.4	15.0	16.2	16.6	19.1	21.5	22.3	23.0	23.8	20.7	18.9	16.4
25	14.3	15.0	16.2	16.7	19.2	21.7	21.8	23.2	23.6	20.7	18.7	16.3
26	14.3	15.1	16.2	16.7	18.8	21.8	21.5	23.5	23.6	20.3	18.7	16.3
27	14.4	15.2	16.1	16.7	18.6	21.8	21.2	24.1	23.4	20.2	18.7	16.2
28	14.4	15.3	15.9	16.8	18.8	21.7	20.3	24.7	23.0	20.1	18.7	16.2
29	14.5	15.3	17.0	18.5	21.7	21.7	19.9	24.7	22.1	20.2	18.8	16.0
30	14.6	15.1	17.1	18.6	21.8	21.8	20.0	24.2	21.7	20.1	18.8	15.9
31	14.6	15.3	18.6	20.5	22.6	20.2	---	---	20.2	---	---	16.0
mese	14.5	15.0	16.0	16.4	18.5	20.2	21.9	22.6	22.2	20.8	19.1	17.0



Pressione atmosferica (mb) e Livello marino (mm)
valori medi giornalieri

Porto Empedocle

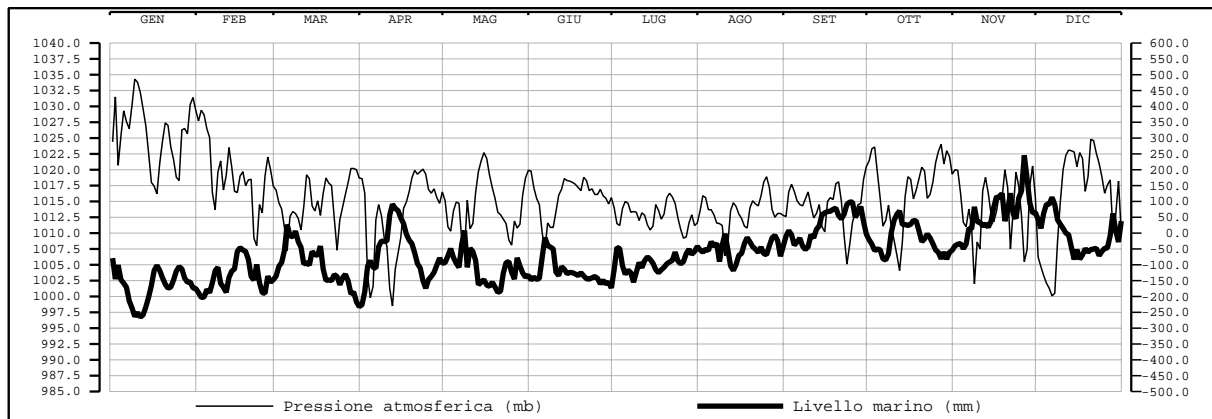
PRESSIONE ATMOSFERICA

gg	GEN	FEB	MAR	APR	MAG	GIU	LUG	AGO	SET	OTT	NOV	DIC
01	1024.4	1027.7	1016.8	1018.6	1015.1	1019.8	1014.0	1013.5	1012.6	1021.4	1020.0	1006.2
02	1031.5	1029.4	1014.8	1016.3	1011.0	1017.2	1011.5	1015.9	1016.5	1023.3	1019.9	1004.7
03	1020.7	1028.7	1013.8	1003.3	1010.3	1015.5	1011.2	1015.6	1017.7	1023.6	1016.3	1003.3
04	1025.3	1026.5	1010.9	999.8	1013.5	1014.5	1013.9	1013.7	1016.6	1019.5	1011.7	1002.1
05	1029.3	1025.1	1007.2	1001.6	1014.9	1010.1	1015.0	1013.7	1015.1	1015.5	1011.0	1001.3
06	1027.6	1016.4	1012.6	1012.1	1014.7	1007.5	1014.7	1012.9	1014.5	1011.1	1013.8	1000.1
07	1026.5	1013.7	1013.4	1014.5	1008.9	1011.6	1013.3	1011.6	1014.3	1012.0	1010.8	1000.5
08	1030.2	1019.6	1013.1	1012.8	1007.3	1010.9	1013.4	1011.5	1015.4	1014.4	1002.0	1008.7
09	1034.3	1021.4	1012.3	1009.3	1015.2	1010.9	1013.3	1011.2	1016.5	1011.0	1008.6	1014.9
10	1033.8	1016.8	1010.5	1007.9	1010.7	1013.4	1012.0	1006.4	1014.3	1008.9	1007.5	1020.0
11	1032.2	1019.1	1014.2	1001.3	1011.5	1016.0	1013.2	1008.2	1012.4	1006.6	1016.7	1022.3
12	1029.6	1023.5	1019.2	998.5	1016.4	1016.9	1012.8	1013.5	1013.1	1004.1	1018.8	1023.1
13	1026.9	1020.4	1018.6	1004.3	1019.7	1018.6	1011.3	1014.8	1014.5	1008.6	1016.3	1023.0
14	1022.6	1016.6	1014.3	1006.8	1021.4	1018.3	1010.5	1014.2	1011.0	1015.8	1013.0	1022.8
15	1018.0	1016.4	1013.5	1009.3	1022.7	1018.2	1011.1	1013.0	1010.2	1018.9	1011.8	1020.5
16	1017.4	1019.0	1015.1	1013.9	1021.8	1018.0	1014.5	1012.3	1015.0	1018.5	1013.5	1022.7
17	1016.2	1019.7	1012.8	1014.9	1019.2	1017.7	1013.6	1011.1	1015.6	1015.4	1016.3	1021.8
18	1021.0	1017.5	1016.3	1016.5	1017.2	1017.2	1012.2	1010.8	1015.3	1016.8	1015.6	1016.6
19	1024.5	1018.4	1018.7	1018.7	1015.5	1016.7	1013.0	1014.0	1017.8	1018.6	1020.0	1018.9
20	1027.4	1018.5	1017.9	1019.9	1013.3	1018.8	1015.6	1015.1	1018.1	1020.4	1017.2	1024.8
21	1027.0	1009.2	1017.5	1019.3	1012.9	1018.3	1016.3	1014.6	1015.0	1019.8	1007.5	1024.6
22	1023.6	1008.0	1012.3	1019.7	1012.2	1016.7	1015.7	1014.3	1009.5	1015.5	1013.7	1022.6
23	1021.6	1014.5	1007.3	1020.1	1011.5	1017.0	1014.7	1015.9	1005.1	1016.1	1019.6	1021.0
24	1018.8	1013.2	1012.1	1019.3	1008.9	1016.1	1012.4	1018.1	1008.2	1018.0	1017.4	1018.9
25	1018.3	1019.0	1014.1	1016.9	1008.1	1016.1	1010.6	1018.9	1011.7	1021.1	1012.7	1016.3
26	1026.3	1022.0	1016.1	1016.3	1011.9	1016.9	1009.2	1017.2	1013.3	1022.9	1005.5	1017.6
27	1026.5	1020.0	1018.0	1017.0	1010.8	1015.9	1009.4	1013.7	1014.5	1024.0	1007.4	1018.4
28	1025.7	1017.4	1020.2	1015.6	1011.4	1015.5	1011.6	1012.5	1014.7	1020.9	1017.5	1010.1
29	1030.3		1020.2	1014.7	1016.1	1014.6	1012.9	1013.1	1018.5	1023.0	1020.6	1012.9
30	1031.4		1020.0	1016.5	1018.7	1015.6	1011.2	1013.1	1020.5	1022.1	1015.6	1018.2
31	1029.4		1018.7		1019.9		1011.6	1012.8		1019.3		1010.0
mese	1025.8	1019.2	1014.9	1012.5	1014.3	1015.7	1012.8	1013.5	1014.3	1017.0	1013.9	1015.1

Porto Empedocle

LIVELLO MARINO

gg	GEN	FEB	MAR	APR	MAG	GIU	LUG	AGO	SET	OTT	NOV	DIC
01	-79.0	-188.0	-136.0	-226.0	-93.0	-148.0	-115.0	-53.0	-10.0	-21.0	-40.0	43.0
02	-145.0	-203.0	-105.0	-185.0	-72.0	-139.0	-45.0	-60.0	8.0	-35.0	-35.0	15.0
03	-101.0	-202.0	-93.0	-105.0	-49.0	-146.0	-49.0	-51.0	-5.0	-55.0	-33.0	63.0
04	-147.0	-178.0	-55.0	-87.0	-77.0	-143.0	-103.0	-55.0	-38.0	-50.0	-49.0	91.0
05	-158.0	-188.0	27.0	-108.0	-95.0	-78.0	-130.0	-27.0	-28.0	-53.0	-35.0	91.0
06	-171.0	-157.0	-8.0	-111.0	-108.0	-14.0	-117.0	-42.0	-16.0	-81.0	15.0	113.0
07	-214.0	-119.0	-12.0	-43.0	-35.0	-39.0	-125.0	-32.0	-41.0	-85.0	13.0	90.0
08	-236.0	-108.0	6.0	-25.0	8.0	-44.0	-155.0	-90.0	-52.0	-65.0	83.0	42.0
09	-263.0	-159.0	-27.0	-26.0	-108.0	-50.0	-123.0	-38.0	-43.0	2.0	35.0	28.0
10	-251.0	-171.0	-45.0	-25.0	-48.0	-123.0	-93.0	-2.0	-5.0	40.0	35.0	15.0
11	-265.0	-187.0	-98.0	57.0	-58.0	-134.0	-109.0	-51.0	-15.0	59.0	22.0	0.0
12	-258.0	-140.0	-93.0	91.0	-86.0	-106.0	-87.0	-103.0	12.0	70.0	29.0	-5.0
13	-233.0	-120.0	-101.0	78.0	-163.0	-114.0	-75.0	-118.0	23.0	27.0	19.0	-45.0
14	-202.0	-113.0	-58.0	71.0	-155.0	-128.0	-83.0	-99.0	58.0	27.0	37.0	-83.0
15	-165.0	-58.0	-68.0	48.0	-147.0	-124.0	-95.0	-70.0	64.0	24.0	82.0	-52.0
16	-118.0	-46.0	-70.0	30.0	-164.0	-125.0	-115.0	-64.0	68.0	28.0	116.0	-82.0
17	-102.0	-53.0	-41.0	-3.0	-168.0	-129.0	-125.0	-33.0	69.0	40.0	110.0	-69.0
18	-118.0	-58.0	-114.0	-22.0	-155.0	-134.0	-116.0	-14.0	75.0	38.0	126.0	-49.0
19	-141.0	-83.0	-149.0	-33.0	-170.0	-125.0	-108.0	-28.0	79.0	7.0	38.0	-60.0
20	-161.0	-137.0	-148.0	-62.0	-187.0	-135.0	-97.0	-43.0	55.0	-27.0	71.0	-52.0
21	-174.0	-148.0	-150.0	-96.0	-183.0	-144.0	-91.0	-51.0	45.0	-18.0	126.0	-50.0
22	-170.0	-99.0	-131.0	-110.0	-126.0	-145.0	-86.0	-61.0	60.0	-3.0	60.0	-48.0
23	-148.0	-156.0	-137.0	-150.0	-93.0	-141.0	-60.0	-44.0	91.0	-15.0	46.0	-71.0
24	-120.0	-188.0	-163.0	-174.0	-90.0	-137.0	-88.0	-65.0	98.0	-33.0	111.0	-58.0
25	-106.0	-190.0	-141.0	-147.0	-124.0	-143.0	-97.0	-68.0	98.0	-53.0	133.0	-48.0
26	-113.0	-136.0	-130.0	-137.0	-145.0	-160.0	-90.0	-40.0	50.0	-61.0	245.0	-47.0
27	-142.0	-155.0	-151.0	-124.0	-78.0	-149.0	-65.0	-15.0	65.0	-81.0	173.0	-8.0
28	-155.0	-147.0	-192.0	-101.0	-104.0	-160.0	-51.0	-7.0	84.0	-60.0	95.0	62.0
29	-154.0		-186.0	-79.0	-126.0	-155.0	-67.0	-24.0	36.0	-82.0	64.0	8.0
30	-173.0		-217.0	-95.0	-139.0	-173.0	-58.0	-73.0	-3.0	-61.0	65.0	-28.0
31	-175.0		-232.0		-133.0		-42.0	-42.0		-54.0		38.0
mese	-166.0	-139.0	-104.0	-63.0	-112.0	-123.0	-92.0	-50.0	30.0	-20.0	59.0	-5.0



Temperatura Aria e Acqua (gr C)

valori medi giornalieri

Cagliari

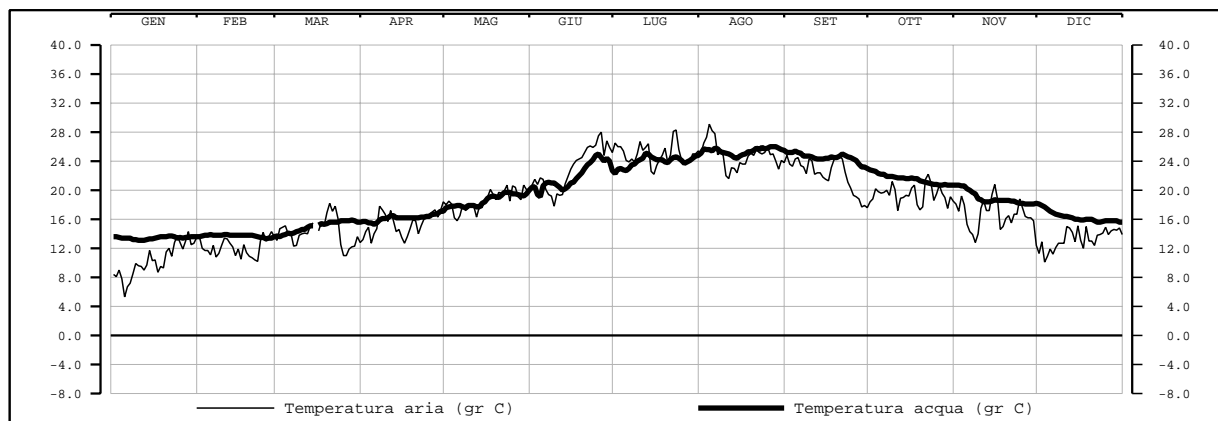
TEMPERATURA ARIA

gg	GEN	FEB	MAR	APR	MAG	GIU	LUG	AGO	SET	OTT	NOV	DIC
01	8.4	13.6	13.1	13.2	18.0	20.7	26.5	25.1	24.8	18.4	18.1	11.3
02	8.1	12.0	14.7	14.3	18.5	21.5	26.0	26.5	23.6	18.8	17.1	12.9
03	9.0	11.7	14.9	14.9	18.1	20.8	26.0	27.3	23.3	20.2	19.2	10.1
04	7.8	11.7	15.1	12.7	16.2	21.7	25.4	29.1	24.3	19.8	18.0	10.9
05	5.3	11.1	14.0	14.0	15.8	21.5	24.1	28.2	24.5	19.6	15.3	11.9
06	6.7	12.4	14.1	14.7	16.5	20.1	23.9	27.8	23.4	19.7	14.3	11.2
07	7.2	10.8	12.3	17.8	18.0	19.4	24.3	24.9	23.2	20.0	13.9	12.1
08	8.5	11.3	12.4	17.3	17.2	19.2	23.9	25.2	22.3	19.3	12.8	12.7
09	9.9	12.4	13.8	16.7	17.5	17.8	25.0	24.8	24.3	21.2	14.0	12.7
10	9.6	13.4	14.0	15.7	17.9	19.5	26.7	22.0	24.1	20.1	17.5	12.7
11	9.5	13.3	14.1	17.2	17.8	19.3	25.5	21.6	22.2	17.2	18.6	15.0
12	9.0	12.7	14.0	15.8	16.3	19.4	25.9	23.1	22.4	18.9	17.2	14.8
13	9.7	12.2	15.1	14.3	17.7	20.9	26.4	23.0	22.4	19.0	17.2	14.2
14	11.7	11.0	15.5	14.6	17.6	21.9	22.6	22.4	21.8	19.3	19.4	12.9
15	10.3	11.9	----	13.5	18.7	22.9	22.2	23.8	21.5	19.2	20.8	15.1
16	10.4	10.5	14.4	12.7	19.1	23.6	23.4	23.6	21.3	20.3	18.8	13.1
17	8.7	12.5	15.6	13.6	20.1	24.1	24.2	23.6	23.1	20.7	14.6	12.0
18	9.5	11.4	15.1	14.7	19.4	24.3	24.8	24.7	24.2	18.0	15.0	15.0
19	9.3	10.9	16.9	15.9	18.7	24.5	25.8	25.1	24.5	17.3	16.1	13.0
20	11.5	10.7	18.2	15.8	19.7	25.2	23.8	24.8	24.7	17.7	16.5	13.0
21	12.0	10.4	17.1	14.0	19.6	25.9	24.9	25.6	24.3	21.5	15.5	12.4
22	10.9	10.2	17.8	15.1	19.9	26.1	28.1	25.2	22.5	22.2	16.7	13.8
23	12.8	13.0	16.1	16.0	20.7	25.9	28.3	25.0	21.1	21.0	16.7	13.9
24	13.7	14.2	12.5	16.2	18.5	26.2	25.6	25.2	20.3	18.6	18.8	14.1
25	12.8	13.0	11.0	16.4	20.6	27.5	24.1	26.0	19.3	19.5	17.6	14.9
26	11.9	13.6	11.0	17.0	20.4	28.0	24.0	24.9	19.1	20.7	16.4	13.9
27	13.0	14.3	11.9	17.3	19.1	24.8	24.1	25.0	18.8	19.6	16.2	14.4
28	14.3	13.6	12.2	16.3	18.7	26.8	23.9	24.0	17.7	19.0	16.2	14.6
29	12.5		12.3	17.2	20.7	25.9	25.0	22.9	17.9	17.5	15.8	14.5
30	12.7		13.6	18.4	20.1	25.2	25.0	24.1	17.6	19.1	12.4	14.8
31	13.5		12.8		19.8		25.4	23.8		18.5		13.9
mese	10.3	12.1	14.2	15.4	18.6	23.0	25.0	24.8	22.1	19.4	16.5	13.3

Cagliari

TEMPERATURA ACQUA

gg	GEN	FEB	MAR	APR	MAG	GIU	LUG	AGO	SET	OTT	NOV	DIC
01	13.6	13.6	13.7	15.7	17.6	20.4	22.3	25.1	25.2	22.8	20.7	18.1
02	13.6	13.7	13.6	15.7	17.7	20.5	22.9	25.7	25.2	22.7	20.7	17.9
03	13.5	13.8	13.8	15.5	17.8	19.4	23.0	25.6	25.2	22.6	20.6	17.7
04	13.4	13.8	13.9	15.5	17.8	19.1	22.8	25.6	25.4	22.3	20.6	17.4
05	13.4	13.9	14.1	15.3	17.9	20.6	22.7	25.4	25.2	22.2	20.2	17.1
06	13.4	13.8	14.0	15.5	17.9	21.0	23.0	25.8	25.1	22.2	20.0	16.9
07	13.4	13.8	14.1	15.9	17.7	21.1	23.5	25.7	24.7	21.9	19.7	16.7
08	13.2	13.8	14.3	16.1	17.6	21.0	23.6	25.3	24.7	21.9	19.5	16.6
09	13.2	13.8	14.4	16.1	17.9	21.0	24.0	25.2	24.7	21.9	18.8	16.5
10	13.1	13.9	14.6	16.2	17.9	20.7	24.2	25.1	24.6	21.8	18.7	16.4
11	13.1	13.9	14.6	16.5	17.9	20.4	24.4	25.0	24.4	21.7	18.4	16.4
12	13.1	13.8	14.9	16.5	17.7	20.0	25.1	24.8	24.3	21.7	18.4	16.3
13	13.2	13.8	15.1	16.2	17.7	20.2	25.0	24.5	24.3	21.7	18.4	16.2
14	13.3	13.8	15.1	16.2	18.2	20.5	24.6	24.4	24.3	21.6	18.5	16.0
15	13.3	13.8	----	16.2	18.4	21.0	24.4	24.7	24.4	21.6	18.7	16.0
16	13.4	13.8	15.2	16.2	18.9	21.1	24.2	24.9	24.4	21.7	18.6	15.9
17	13.5	13.8	15.4	16.2	19.1	21.6	24.2	25.0	24.6	21.6	18.6	15.9
18	13.6	13.8	15.3	16.2	19.2	22.0	24.2	25.3	24.5	21.6	18.6	16.0
19	13.6	13.8	15.4	16.2	19.1	22.4	23.9	25.3	24.5	21.3	18.6	16.0
20	13.6	13.8	15.6	16.2	19.0	23.0	23.8	25.5	24.7	21.2	18.6	16.0
21	13.7	13.7	15.6	16.2	19.3	23.5	24.2	25.8	25.0	21.1	18.5	15.8
22	13.7	13.6	15.6	16.3	19.7	23.8	24.5	25.6	24.8	21.0	18.5	15.6
23	13.6	13.5	15.6	16.3	19.7	24.2	24.6	25.9	24.6	20.9	18.3	15.6
24	13.4	13.5	15.8	16.4	19.7	24.8	24.4	25.7	24.5	20.8	18.2	15.7
25	13.5	13.3	15.8	16.4	19.5	25.0	24.1	25.8	24.3	20.8	18.2	15.8
26	13.4	13.4	15.8	16.7	19.5	24.5	23.7	26.0	24.1	20.7	18.1	15.8
27	13.5	13.4	15.8	16.7	19.4	24.0	23.9	26.0	23.6	20.7	18.1	15.8
28	13.5	13.6	15.9	16.8	19.3	24.4	24.1	26.0	23.2	20.8	18.1	15.8
29	13.6		15.8	17.1	19.2	24.0	24.4	25.8	23.2	20.7	18.1	15.8
30	13.6		15.6	17.1	19.5	22.7	24.7	25.6	23.0	20.7	18.2	15.6
31	13.6		15.6		20.0		24.8	25.5		20.7		15.6
mese	13.4	13.7	15.0	16.2	18.6	21.9	24.0	25.4	24.5	21.5	18.9	16.3



Pressione atmosferica (mb) e Livello marino (mm)
valori medi giornalieri

Cagliari

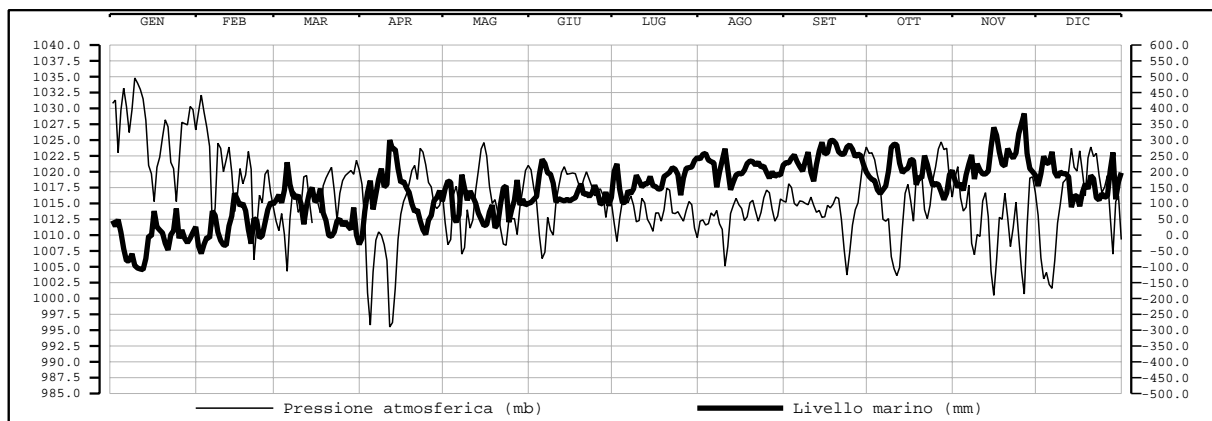
PRESSIONE ATMOSFERICA

gg	GEN	FEB	MAR	APR	MAG	GIU	LUG	AGO	SET	OTT	NOV	DIC
01	1030.8	1029.4	1012.2	1018.0	1012.0	1020.3	1011.9	1012.2	1015.2	1022.9	1019.1	1013.1
02	1031.3	1032.1	1010.7	1012.2	1008.5	1017.4	1009.0	1012.4	1018.1	1023.0	1020.8	1006.4
03	1023.0	1029.4	1013.4	1000.9	1009.3	1015.2	1012.7	1011.6	1017.5	1021.9	1015.9	1003.1
04	1029.7	1027.0	1010.1	995.8	1016.4	1010.0	1015.5	1011.8	1015.0	1019.5	1013.8	1004.1
05	1033.2	1024.0	1004.3	1004.2	1017.7	1006.3	1015.8	1013.5	1014.6	1017.8	1014.4	1002.2
06	1030.3	1011.3	1012.6	1009.2	1015.1	1007.3	1015.1	1013.0	1015.4	1012.5	1017.9	1001.6
07	1026.2	1014.3	1017.1	1010.5	1007.0	1012.8	1016.2	1013.9	1015.3	1012.2	1008.7	1006.0
08	1029.8	1024.5	1016.6	1010.0	1008.0	1010.8	1014.7	1011.8	1015.0	1012.6	1006.9	1011.9
09	1034.8	1023.7	1013.6	1008.5	1014.0	1010.0	1012.1	1010.9	1014.8	1006.6	1010.1	1014.9
10	1034.0	1020.0	1014.5	1006.0	1011.1	1015.2	1012.3	1005.1	1016.0	1004.7	1009.8	1018.3
11	1033.0	1021.9	1019.2	995.5	1012.4	1017.7	1015.8	1008.2	1014.7	1003.6	1015.4	1018.8
12	1031.5	1023.9	1019.4	996.2	1017.0	1019.9	1015.1	1013.4	1013.6	1004.9	1016.7	1020.0
13	1028.1	1019.9	1015.4	1001.6	1020.2	1020.8	1012.5	1014.7	1013.9	1011.2	1012.9	1023.7
14	1021.0	1013.7	1011.9	1009.3	1023.6	1019.6	1011.7	1015.8	1012.8	1016.6	1004.3	1020.7
15	1019.7	1016.3	----	1013.3	1024.6	1019.7	1010.6	1014.8	1012.9	1018.0	1000.5	1020.1
16	1015.3	1020.5	1015.2	1015.3	1022.5	1019.8	1013.5	1014.2	1014.7	1015.4	1006.1	1023.3
17	1020.7	1018.1	1013.5	1016.4	1017.7	1019.7	1013.5	1012.3	1014.3	1012.2	1012.8	1019.9
18	1022.3	1019.5	1017.8	1018.1	1015.0	1018.3	1012.2	1012.9	1014.9	1019.1	1012.5	1016.2
19	1025.4	1023.2	1019.0	1020.2	1015.6	1017.2	1014.0	1015.1	1016.0	1019.3	1016.6	1022.2
20	1028.2	1020.4	1019.9	1021.0	1013.6	1018.8	1017.4	1015.5	1015.8	1019.6	1012.8	1023.9
21	1027.1	1006.1	1020.7	1018.8	1011.0	1020.0	1017.1	1013.8	1012.5	1014.0	1008.2	1022.4
22	1021.5	1011.2	1017.0	1023.7	1008.6	1018.8	1013.5	1012.2	1007.7	1012.6	1011.2	1022.9
23	1020.5	1016.3	1012.4	1023.1	1008.4	1017.6	1013.4	1013.6	1003.7	1014.7	1015.2	1019.4
24	1015.3	1015.1	1016.6	1021.1	1012.4	1016.2	1013.7	1015.9	1007.3	1018.7	1009.7	1016.7
25	1021.6	1019.6	1018.6	1018.3	1012.6	1017.0	1012.9	1017.1	1011.6	1020.8	1004.4	1017.6
26	1027.8	1020.3	1019.4	1017.6	1012.6	1017.3	1012.2	1016.7	1014.0	1023.6	1000.7	1019.4
27	1027.6	1016.8	1019.8	1014.8	1010.1	1016.3	1013.9	1014.1	1015.1	1024.7	1011.4	1013.0
28	1027.4	1014.4	1020.2	1014.2	1014.5	1012.8	1015.3	1012.2	1018.7	1023.5	1019.0	1007.0
29	1030.3		1019.6	1014.7	1017.2	1015.7	1014.8	1013.0	1022.3	1023.7	1019.2	1015.3
30	1029.8		1021.8	1016.7	1020.2	1015.2	1011.1	1015.7	1023.9	1018.8	1016.7	1016.2
31	1026.6		1020.3		1021.0		1009.6	1015.4		1016.0		1009.3
mese	1026.6	1019.7	1016.1	1012.1	1014.5	1016.1	1013.5	1013.3	1014.6	1016.3	1012.1	1015.2

Cagliari

LIVELLO MARINO

gg	GEN	FEB	MAR	APR	MAG	GIU	LUG	AGO	SET	OTT	NOV	DIC
01	46.0	-35.0	110.0	-10.0	146.0	103.0	201.0	240.0	229.0	185.0	173.0	155.0
02	28.0	-58.0	127.0	75.0	171.0	113.0	225.0	255.0	228.0	176.0	151.0	194.0
03	49.0	-29.0	102.0	135.0	167.0	122.0	144.0	258.0	243.0	172.0	164.0	249.0
04	9.0	-7.0	142.0	172.0	58.0	191.0	102.0	237.0	253.0	143.0	141.0	226.0
05	-43.0	-9.0	230.0	81.0	41.0	239.0	104.0	232.0	232.0	131.0	190.0	229.0
06	-81.0	76.0	160.0	129.0	64.0	226.0	140.0	228.0	216.0	143.0	224.0	263.0
07	-81.0	62.0	126.0	177.0	191.0	196.0	131.0	151.0	202.0	155.0	253.0	198.0
08	-59.0	9.0	117.0	210.0	148.0	193.0	146.0	198.0	234.0	202.0	177.0	183.0
09	-96.0	-17.0	126.0	152.0	110.0	164.0	189.0	236.0	262.0	277.0	225.0	199.0
10	-104.0	-31.0	99.0	160.0	139.0	104.0	172.0	273.0	198.0	287.0	205.0	194.0
11	-107.0	-32.0	34.0	300.0	121.0	115.0	152.0	207.0	170.0	285.0	193.0	194.0
12	-109.0	29.0	93.0	272.0	101.0	111.0	162.0	143.0	223.0	227.0	193.0	184.0
13	-74.0	60.0	133.0	271.0	69.0	108.0	162.0	168.0	265.0	197.0	202.0	88.0
14	-3.0	132.0	150.0	210.0	50.0	113.0	185.0	190.0	293.0	206.0	277.0	122.0
15	-3.0	113.0	105.0	166.0	30.0	108.0	156.0	195.0	256.0	211.0	340.0	125.0
16	76.0	93.0	113.0	170.0	33.0	114.0	153.0	193.0	260.0	239.0	315.0	91.0
17	26.0	100.0	147.0	150.0	73.0	118.0	145.0	205.0	298.0	236.0	262.0	135.0
18	16.0	77.0	70.0	135.0	95.0	141.0	147.0	226.0	299.0	159.0	224.0	162.0
19	7.0	17.0	46.0	99.0	23.0	162.0	185.0	234.0	289.0	183.0	218.0	146.0
20	-26.0	-27.0	-1.0	74.0	35.0	128.0	191.0	232.0	263.0	180.0	273.0	188.0
21	-47.0	52.0	-4.0	80.0	98.0	132.0	198.0	221.0	255.0	251.0	254.0	178.0
22	1.0	47.0	10.0	45.0	149.0	122.0	213.0	230.0	256.0	223.0	243.0	118.0
23	14.0	-9.0	45.0	17.0	155.0	133.0	208.0	215.0	278.0	185.0	259.0	111.0
24	84.0	-2.0	50.0	2.0	41.0	157.0	191.0	218.0	285.0	156.0	320.0	131.0
25	-10.0	39.0	30.0	47.0	80.0	136.0	126.0	198.0	271.0	163.0	352.0	119.0
26	16.0	80.0	43.0	62.0	110.0	97.0	180.0	180.0	247.0	160.0	384.0	124.0
27	-10.0	103.0	28.0	109.0	174.0	103.0	211.0	200.0	256.0	137.0	258.0	203.0
28	-24.0	98.0	18.0	118.0	95.0	136.0	213.0	185.0	251.0	112.0	210.0	261.0
29	-10.0		87.0	140.0	113.0	93.0	215.0	192.0	222.0	133.0	200.0	113.0
30	9.0		1.0	107.0	95.0	119.0	235.0	189.0	199.0	191.0	189.0	169.0
31	26.0		-29.0		100.0		245.0	221.0		204.0		197.0
mese	-15.0	33.0	81.0	128.0	99.0	136.0	175.0	211.0	248.0	191.0	236.0	169.0



Temperatura Aria e Acqua (gr C)

valori medi giornalieri

Carloforte

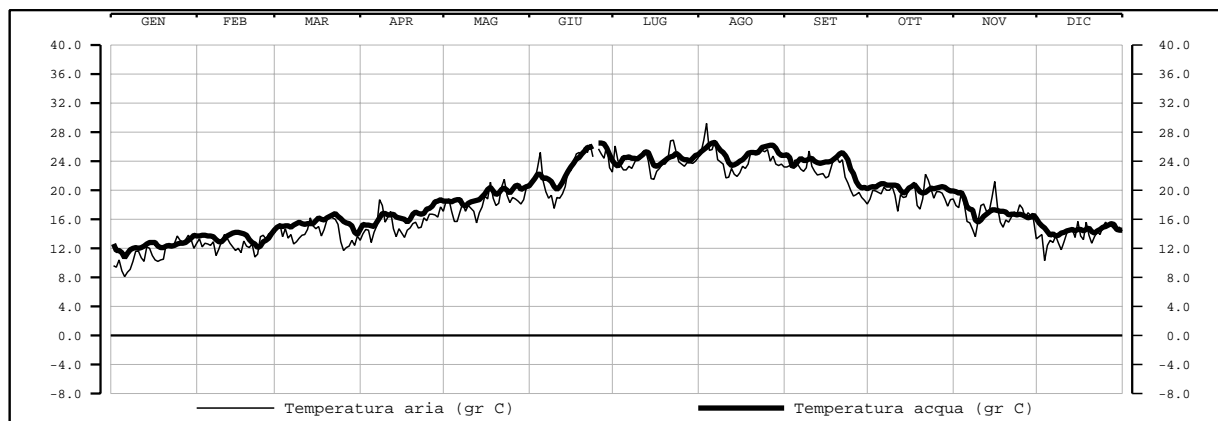
TEMPERATURA ARIA

gg	GEN	FEB	MAR	APR	MAG	GIU	LUG	AGO	SET	OTT	NOV	DIC
01	9.6	13.3	14.9	14.0	18.5	21.5	26.1	25.2	23.2	18.8	17.9	13.6
02	9.4	12.2	15.4	14.6	18.8	21.3	24.1	26.9	23.4	20.0	17.6	13.9
03	10.4	12.7	13.6	14.5	17.1	23.1	23.4	29.2	23.1	19.9	19.8	10.3
04	8.9	12.6	14.7	12.8	15.7	25.2	22.8	25.5	24.2	19.7	18.1	12.4
05	8.1	12.4	13.4	14.2	15.7	21.3	22.8	25.6	23.5	19.5	15.7	13.1
06	8.7	12.9	13.9	15.1	17.0	19.8	23.3	26.9	22.9	20.4	15.5	12.8
07	9.1	11.0	12.6	18.7	18.2	18.9	23.0	24.2	22.6	20.0	14.6	13.7
08	10.2	11.9	12.9	17.9	17.1	19.3	23.8	23.9	23.1	20.0	13.6	12.7
09	11.6	13.0	13.4	15.6	17.9	17.5	24.6	23.6	25.4	20.5	15.8	11.8
10	11.6	13.9	13.8	16.3	17.5	19.0	24.3	21.7	23.3	19.3	17.9	12.9
11	10.7	13.4	13.9	17.1	17.1	18.9	25.3	21.8	22.6	17.1	18.1	14.1
12	10.2	12.7	14.6	14.7	15.5	19.5	25.5	23.0	22.1	19.4	17.1	14.5
13	12.2	12.2	16.2	13.6	16.9	20.5	24.0	22.2	22.2	19.0	17.1	14.6
14	12.0	11.7	15.1	14.7	17.7	22.7	21.6	21.9	22.3	19.1	19.0	13.5
15	11.0	12.0	14.7	14.1	19.2	22.7	21.5	22.4	21.7	20.3	21.2	15.7
16	10.4	11.4	15.0	13.5	18.8	23.9	22.6	23.3	21.9	20.7	17.7	13.7
17	10.2	13.0	13.7	14.5	21.1	25.0	23.0	23.0	23.2	21.1	15.6	13.2
18	10.4	12.3	14.6	14.8	18.9	25.2	23.6	23.6	24.5	17.9	14.9	15.6
19	10.5	12.1	15.9	15.4	17.9	24.8	23.6	25.3	24.5	17.4	15.9	13.8
20	12.6	12.6	16.6	15.6	18.2	25.9	24.1	25.4	23.8	18.8	15.6	12.7
21	12.1	10.8	16.2	14.8	20.4	25.2	26.8	25.0	24.2	22.2	16.3	13.6
22	12.1	11.2	16.0	14.9	21.5	26.3	26.9	25.0	21.8	21.4	17.0	14.3
23	12.7	13.6	15.3	16.2	19.3	24.6	25.3	25.5	21.0	20.2	16.7	13.9
24	13.7	13.8	12.9	15.8	18.3	---	23.9	25.3	20.0	18.9	18.0	15.0
25	13.1	13.3	11.7	16.7	19.0	25.7	23.6	25.6	19.2	19.8	17.5	15.6
26	12.9	14.0	12.1	16.7	18.8	25.0	23.3	24.0	19.4	19.8	16.2	15.1
27	13.2	14.2	12.3	16.6	18.5	24.4	23.8	24.7	19.7	19.6	16.9	15.1
28	13.8	14.1	13.1	16.3	18.1	26.2	23.8	23.6	19.0	18.8	16.5	14.7
29	13.2		12.4	17.7	18.7	23.1	23.7	23.4	18.6	17.8	15.9	14.8
30	12.0		13.7	17.1	20.4	22.5	24.0	23.6	18.1	18.7	13.3	14.9
31	12.7		13.1		20.4		24.5	23.2		18.8		14.4
mese	11.3	12.7	14.1	15.5	18.3	22.8	24.0	24.3	22.1	19.5	16.8	13.9

Carloforte

TEMPERATURA ACQUA

gg	GEN	FEB	MAR	APR	MAG	GIU	LUG	AGO	SET	OTT	NOV	DIC
01	12.6	13.7	14.9	15.3	18.5	21.1	23.6	25.3	24.9	20.4	19.8	15.5
02	11.7	13.8	15.1	15.2	18.5	21.6	23.3	25.6	24.5	20.5	19.6	15.1
03	11.7	13.8	15.0	15.2	18.4	22.2	23.8	25.9	23.2	20.4	19.7	14.8
04	11.4	13.7	15.1	15.1	18.6	22.2	24.5	26.3	23.5	20.7	18.9	14.3
05	10.7	13.7	15.1	15.0	18.7	21.6	24.5	26.5	24.0	20.9	17.7	13.8
06	11.3	13.6	14.9	15.6	18.7	21.7	24.6	26.6	24.4	20.9	17.4	14.0
07	11.8	13.2	15.2	16.2	18.0	21.5	24.4	26.0	24.1	20.7	17.3	13.7
08	12.0	12.9	15.4	16.8	17.8	21.2	24.4	25.5	24.1	20.7	15.9	13.8
09	12.1	12.9	15.6	16.8	18.2	20.5	24.3	25.2	24.3	20.7	15.6	14.1
10	12.0	13.3	15.4	16.6	18.4	20.1	24.6	24.7	24.4	20.7	15.9	14.2
11	12.1	13.7	15.3	16.6	18.5	20.5	24.9	23.8	24.0	20.6	16.4	14.4
12	12.3	13.9	15.4	16.7	18.6	21.1	25.3	23.4	23.8	20.0	16.7	14.5
13	12.6	14.1	15.4	16.3	18.7	21.9	25.2	23.5	23.7	19.6	17.0	14.6
14	12.8	14.2	15.4	16.2	19.1	22.6	24.3	23.7	23.8	19.8	17.3	14.4
15	12.8	14.2	15.8	16.1	19.5	23.2	23.4	24.0	23.9	20.3	17.3	14.6
16	12.8	14.1	16.2	16.0	20.1	23.7	23.3	24.2	23.9	20.5	17.2	14.6
17	12.3	14.0	16.0	15.6	20.4	24.3	23.5	24.6	24.0	20.8	17.1	14.4
18	12.1	13.8	15.9	16.0	19.9	24.5	23.8	25.1	24.3	20.3	17.1	14.6
19	12.1	13.2	16.2	16.7	19.4	25.0	24.1	25.2	24.6	19.8	17.0	14.8
20	12.3	12.8	16.4	17.0	19.6	25.4	24.4	25.2	25.0	19.6	16.6	14.3
21	12.4	12.6	16.6	16.8	20.1	25.9	24.6	25.1	25.2	19.7	16.7	14.1
22	12.3	12.1	16.8	16.7	20.3	25.9	24.7	25.4	24.8	20.0	16.7	14.4
23	12.4	12.3	16.4	16.8	20.0	26.1	25.1	25.9	24.2	20.3	16.6	14.6
24	12.6	12.9	16.1	17.4	19.6	---	24.8	26.0	22.9	20.2	16.7	14.9
25	12.7	13.1	15.7	17.5	20.1	26.5	24.4	26.1	22.3	20.3	16.6	15.0
26	12.7	13.4	15.5	17.8	20.6	26.5	24.2	26.2	21.2	20.4	16.4	15.2
27	12.8	14.0	15.4	18.4	20.7	26.4	24.2	26.2	20.6	20.5	16.2	15.4
28	13.1	14.5	15.1	18.5	20.1	25.8	24.0	25.8	20.3	20.4	16.3	15.3
29	13.4		14.2	18.7	20.3	24.9	24.4	25.1	20.4	20.1	16.6	14.6
30	13.8		13.9	18.5	20.5	24.1	24.8	24.8	20.2	19.9	16.1	14.5
31	13.7		14.6		20.6		24.9	24.8		19.9		14.5
mese	12.4	13.5	15.5	16.6	19.4	23.4	24.3	25.2	23.5	20.3	17.1	14.6



Pressione atmosferica (mb) e Livello marino (mm)
valori medi giornalieri

Carloforte

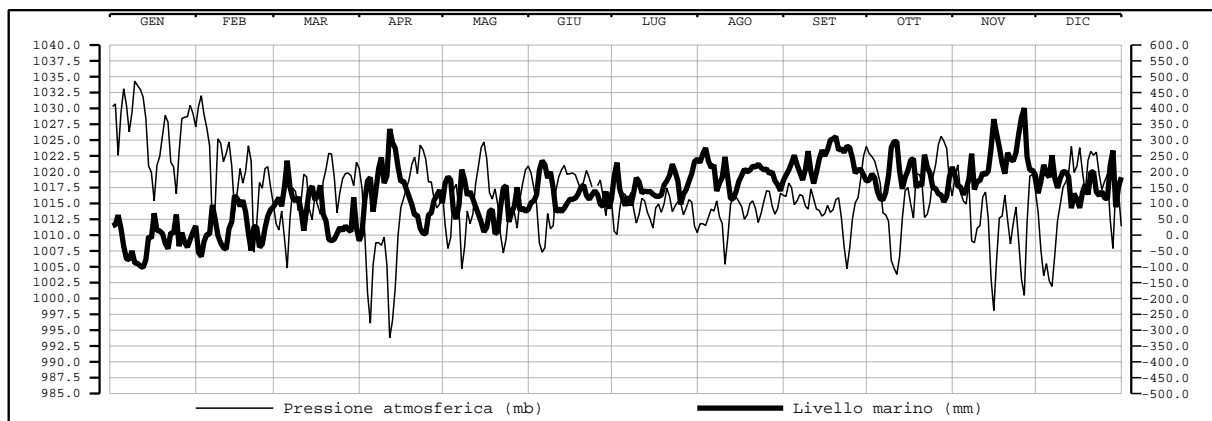
PRESSIONE ATMOSFERICA

gg	GEN	FEB	MAR	APR	MAG	GIU	LUG	AGO	SET	OTT	NOV	DIC
01	1030.3	1030.3	1011.8	1017.4	1011.6	1019.8	1010.6	1011.8	1016.1	1022.9	1019.2	1013.6
02	1030.7	1032.0	1010.8	1010.2	1007.9	1017.5	1010.1	1011.8	1018.2	1022.4	1021.1	1007.6
03	1022.6	1029.0	1013.8	1000.9	1009.6	1014.9	1014.1	1011.5	1017.5	1021.7	1016.8	1003.6
04	1029.2	1026.9	1009.6	996.1	1017.2	1008.8	1016.6	1012.8	1014.8	1020.1	1015.4	1005.5
05	1033.1	1024.1	1004.8	1005.3	1018.0	1007.3	1016.4	1014.1	1015.4	1018.2	1014.9	1002.8
06	1030.5	1011.7	1012.5	1008.8	1014.0	1008.0	1015.2	1013.8	1016.4	1013.5	1018.3	1001.9
07	1026.3	1014.5	1017.4	1008.8	1004.7	1013.4	1016.7	1015.4	1016.2	1013.2	1009.1	1006.8
08	1029.4	1025.2	1016.9	1008.4	1008.0	1011.0	1014.2	1012.9	1014.6	1012.2	1008.8	1012.3
09	1034.3	1024.5	1013.9	1009.7	1013.8	1011.5	1011.9	1011.8	1014.1	1006.0	1011.1	1014.9
10	1033.6	1021.6	1015.3	1005.2	1011.8	1017.1	1013.3	1005.4	1017.3	1004.8	1011.5	1017.6
11	1033.0	1022.9	1019.6	993.8	1013.3	1019.2	1015.8	1009.6	1015.7	1003.8	1016.0	1018.4
12	1031.8	1024.7	1019.2	996.5	1018.1	1020.3	1015.4	1014.9	1014.1	1006.6	1016.8	1019.8
13	1028.4	1020.9	1014.1	1001.7	1020.8	1021.0	1013.6	1015.9	1013.9	1012.7	1012.6	1024.0
14	1020.9	1013.8	1012.4	1009.9	1023.8	1019.6	1012.5	1016.0	1013.0	1017.0	1003.2	1019.9
15	1019.9	1016.8	1016.2	1014.3	1024.7	1019.7	1011.1	1015.3	1013.4	1017.5	998.1	1020.9
16	1015.4	1020.5	1014.7	1015.8	1022.1	1019.8	1014.3	1014.5	1014.7	1014.9	1006.1	1023.8
17	1021.0	1018.2	1013.3	1017.3	1016.7	1019.5	1014.9	1012.5	1013.6	1012.7	1012.7	1020.0
18	1022.4	1020.1	1018.5	1018.8	1015.7	1018.3	1013.6	1013.2	1014.0	1019.6	1013.0	1016.7
19	1025.7	1024.1	1020.4	1021.2	1017.3	1017.1	1014.9	1015.0	1015.6	1019.6	1016.3	1021.8
20	1028.9	1021.7	1022.9	1022.3	1014.8	1018.5	1017.4	1015.4	1015.9	1018.7	1012.3	1023.2
21	1027.8	1007.3	1022.8	1019.7	1010.0	1020.2	1016.1	1014.2	1012.7	1012.8	1008.6	1022.6
22	1021.5	1011.8	1019.1	1024.2	1007.2	1019.0	1013.7	1012.0	1008.1	1013.3	1011.8	1023.1
23	1020.8	1018.3	1013.5	1023.5	1009.4	1017.6	1014.6	1013.4	1004.7	1015.2	1014.4	1019.7
24	1016.5	1017.4	1016.7	1022.0	1014.0	----	1015.3	1015.3	1008.0	1019.1	1008.9	1017.2
25	1023.2	1020.5	1018.9	1018.4	1014.1	1017.8	1015.1	1017.0	1012.6	1021.1	1003.0	1018.5
26	1028.4	1020.8	1019.7	1018.4	1013.5	1018.7	1013.2	1016.9	1015.1	1024.3	1000.5	1019.6
27	1028.6	1017.6	1019.8	1015.7	1011.1	1016.1	1014.3	1014.6	1015.9	1025.6	1012.0	1012.5
28	1028.7	1014.9	1019.4	1014.3	1015.7	1013.1	1015.6	1013.3	1019.0	1024.8	1019.3	1007.9
29	1030.5		1017.8	1014.9	1018.2	1016.7	1015.2	1014.2	1022.5	1023.7	1019.6	1017.5
30	1029.2		1021.5	1016.9	1020.3	1015.7	1011.4	1016.6	1024.0	1018.4	1017.0	1016.8
31	1027.1		1020.5		1020.9		1010.4	1016.3		1016.2		1011.4
mese	1026.8	1020.4	1016.4	1012.3	1014.8	1016.4	1014.1	1013.8	1014.9	1016.5	1012.3	1015.5

Carloforte

LIVELLO MARINO

gg	GEN	FEB	MAR	APR	MAG	GIU	LUG	AGO	SET	OTT	NOV	DIC
01	29.0	-54.0	103.0	6.0	164.0	102.0	184.0	229.0	189.0	173.0	188.0	132.0
02	33.0	-68.0	118.0	111.0	184.0	108.0	229.0	257.0	205.0	193.0	155.0	170.0
03	63.0	-20.0	91.0	171.0	174.0	127.0	145.0	275.0	227.0	181.0	152.0	222.0
04	22.0	2.0	151.0	182.0	75.0	204.0	118.0	234.0	252.0	137.0	128.0	194.0
05	-35.0	3.0	235.0	74.0	51.0	235.0	93.0	213.0	222.0	115.0	145.0	183.0
06	-75.0	95.0	152.0	140.0	94.0	222.0	122.0	221.0	198.0	111.0	176.0	252.0
07	-77.0	51.0	117.0	210.0	207.0	180.0	94.0	139.0	174.0	135.0	257.0	180.0
08	-50.0	-1.0	107.0	245.0	175.0	200.0	132.0	164.0	207.0	187.0	144.0	149.0
09	-88.0	-24.0	120.0	164.0	125.0	148.0	181.0	182.0	265.0	277.0	170.0	180.0
10	-89.0	-40.0	78.0	187.0	138.0	73.0	168.0	247.0	200.0	295.0	172.0	201.0
11	-98.0	-44.0	14.0	335.0	114.0	84.0	133.0	180.0	163.0	295.0	197.0	199.0
12	-102.0	20.0	80.0	292.0	90.0	74.0	139.0	115.0	198.0	202.0	191.0	184.0
13	-78.0	42.0	143.0	274.0	66.0	85.0	137.0	115.0	240.0	146.0	202.0	85.0
14	-4.0	125.0	154.0	215.0	41.0	100.0	138.0	138.0	268.0	182.0	273.0	131.0
15	-10.0	115.0	111.0	169.0	10.0	113.0	129.0	170.0	250.0	204.0	366.0	112.0
16	69.0	91.0	123.0	171.0	24.0	113.0	123.0	188.0	269.0	237.0	320.0	86.0
17	15.0	110.0	157.0	145.0	75.0	117.0	122.0	208.0	300.0	241.0	277.0	134.0
18	13.0	73.0	66.0	121.0	81.0	130.0	126.0	200.0	304.0	150.0	227.0	160.0
19	5.0	6.0	45.0	96.0	4.0	151.0	158.0	205.0	311.0	166.0	194.0	128.0
20	-26.0	-49.0	-13.0	63.0	11.0	158.0	171.0	218.0	268.0	155.0	260.0	198.0
21	-43.0	27.0	-18.0	63.0	89.0	125.0	189.0	215.0	273.0	254.0	240.0	200.0
22	8.0	25.0	-13.0	21.0	149.0	113.0	224.0	224.0	261.0	215.0	234.0	136.0
23	5.0	-38.0	5.0	6.0	156.0	127.0	200.0	213.0	281.0	195.0	260.0	125.0
24	65.0	-29.0	24.0	4.0	42.0	140.0	170.0	206.0	276.0	150.0	320.0	138.0
25	-35.0	22.0	14.0	64.0	71.0	128.0	97.0	209.0	242.0	147.0	372.0	117.0
26	8.0	60.0	29.0	70.0	92.0	98.0	129.0	194.0	196.0	130.0	401.0	115.0
27	-23.0	80.0	18.0	110.0	151.0	90.0	144.0	200.0	206.0	127.0	247.0	220.0
28	-38.0	89.0	11.0	125.0	78.0	138.0	170.0	172.0	207.0	105.0	205.0	267.0
29	-14.0		119.0	142.0	86.0	84.0	194.0	159.0	189.0	122.0	205.0	88.0
30	10.0		22.0	101.0	75.0	112.0	232.0	140.0	171.0	185.0	190.0	152.0
31	29.0		-18.0		81.0		240.0	171.0		215.0		183.0
mese	-17.0	24.0	76.0	136.0	96.0	129.0	156.0	194.0	234.0	181.0	229.0	162.0



Temperatura Aria e Acqua (gr C)
valori medi giornalieri

Porto Torres

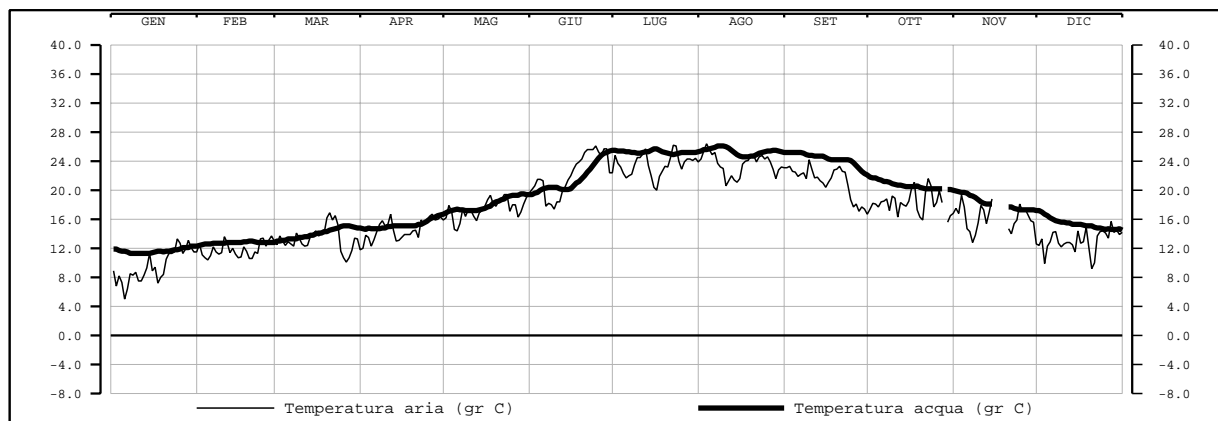
TEMPERATURA ARIA

gg	GEN	FEB	MAR	APR	MAG	GIU	LUG	AGO	SET	OTT	NOV	DIC
01	8.9	12.6	12.5	12.0	16.2	20.1	24.8	24.3	23.1	17.4	17.5	12.4
02	6.8	11.1	13.7	13.8	17.9	20.6	23.7	25.4	23.3	18.2	16.8	13.3
03	8.2	10.7	13.0	13.5	17.1	21.5	23.2	26.4	22.6	18.1	19.3	9.9
04	7.3	10.4	12.4	12.3	14.6	21.5	22.3	25.6	22.5	17.7	17.7	12.3
05	5.0	11.0	12.9	13.2	14.4	21.3	21.7	24.9	21.9	18.4	14.7	12.9
06	6.4	12.2	12.6	14.3	15.4	17.8	22.0	25.2	22.2	18.5	14.3	14.2
07	8.5	11.5	12.3	15.3	17.4	18.2	22.2	23.7	22.4	18.8	12.8	14.3
08	8.3	11.2	14.1	15.8	16.4	18.0	23.5	23.2	21.6	17.2	13.8	12.7
09	8.7	11.4	13.4	15.1	17.3	17.4	24.5	23.0	24.2	19.2	15.5	12.2
10	7.5	13.6	12.6	15.3	17.2	18.4	24.5	20.6	22.9	18.9	17.9	12.6
11	7.5	12.8	12.3	16.7	16.4	18.4	25.0	21.3	21.7	16.3	17.3	12.8
12	8.3	11.4	12.4	14.5	15.8	19.9	25.7	22.0	21.8	18.3	15.4	12.8
13	9.3	12.0	13.6	13.0	16.9	20.5	23.4	21.4	21.3	18.0	17.0	12.5
14	11.3	11.2	14.0	13.1	17.2	21.4	22.0	21.1	21.0	17.8	18.8	11.5
15	8.9	10.7	14.4	13.5	17.8	22.0	20.4	21.6	20.4	18.5	----	14.4
16	9.4	10.8	13.7	13.9	18.7	22.9	20.0	23.6	21.1	20.3	----	12.7
17	7.2	12.2	14.0	13.9	19.3	23.6	21.9	24.0	21.7	21.1	----	12.9
18	8.0	11.6	14.1	13.9	18.1	23.9	22.6	24.1	22.8	17.3	----	14.9
19	8.4	10.6	16.2	14.4	17.8	24.3	23.3	24.8	22.9	16.3	----	12.0
20	10.5	10.6	16.9	14.5	18.5	25.2	23.2	24.8	23.3	15.9	14.7	9.2
21	11.3	11.5	15.9	13.5	18.7	25.6	24.5	23.9	22.6	19.7	14.0	10.0
22	11.3	11.3	16.5	15.9	19.4	25.6	26.2	24.6	22.5	21.6	15.4	13.7
23	11.5	13.3	15.2	15.3	19.4	25.6	26.1	24.8	20.7	20.6	15.9	14.3
24	13.3	13.4	11.6	15.6	17.1	26.1	24.0	24.3	18.7	17.7	18.1	14.4
25	12.7	12.3	10.7	16.4	18.0	25.3	22.9	24.6	17.7	18.3	17.1	14.1
26	11.3	13.1	10.1	16.7	18.0	24.7	23.9	23.9	18.1	19.9	17.4	13.4
27	11.9	13.7	10.7	15.9	16.3	25.7	24.3	22.9	17.1	18.3	16.6	15.7
28	13.1	13.0	11.7	16.0	17.0	25.7	24.3	21.6	17.7	----	15.8	14.2
29	12.1		13.4	16.3	18.1	22.4	24.1	22.8	17.4	15.6	15.6	14.5
30	11.5		13.3	15.9	19.0	22.4	24.4	23.2	16.7	16.5	12.6	13.9
31	11.5		11.8		19.6		23.9	23.1		16.8		14.2
mese	9.5	11.8	13.3	14.7	17.5	22.2	23.5	23.6	21.1	18.2	16.1	13.1

Porto Torres

TEMPERATURA ACQUA

gg	GEN	FEB	MAR	APR	MAG	GIU	LUG	AGO	SET	OTT	NOV	DIC
01	11.9	12.4	13.0	14.7	16.9	19.4	25.5	25.4	25.2	21.8	19.9	17.2
02	11.9	12.5	13.0	14.6	17.1	19.6	25.4	25.6	25.2	21.7	19.8	17.0
03	11.7	12.6	13.1	14.8	17.2	19.7	25.4	25.6	25.2	21.7	19.7	16.7
04	11.6	12.6	13.1	14.7	17.3	20.0	25.4	25.7	25.2	21.5	19.7	16.5
05	11.6	12.6	13.3	14.7	17.4	20.2	25.3	25.8	25.2	21.4	19.6	16.2
06	11.5	12.7	13.3	14.7	17.3	20.3	25.3	25.9	25.2	21.2	19.3	16.0
07	11.3	12.7	13.3	14.7	17.3	20.4	25.2	26.1	25.1	21.2	19.2	15.8
08	11.3	12.7	13.3	14.8	17.2	20.4	25.2	26.1	24.9	21.1	19.0	15.7
09	11.3	12.7	13.5	14.8	17.2	20.4	25.1	26.1	24.8	20.9	18.7	15.6
10	11.3	12.7	13.5	15.0	17.2	20.4	25.1	26.0	24.8	20.8	18.4	15.6
11	11.3	12.8	13.6	15.0	17.2	20.2	25.2	25.8	24.7	20.7	18.2	15.5
12	11.3	12.8	13.6	15.1	17.2	20.1	25.3	25.5	24.7	20.7	18.1	15.5
13	11.3	12.8	13.8	15.1	17.3	20.1	25.3	25.2	24.7	20.6	18.1	15.3
14	11.3	12.8	13.8	15.1	17.4	20.1	25.5	24.9	24.7	20.5	18.1	15.3
15	11.4	12.8	14.0	15.1	17.5	20.2	25.7	24.7	24.5	20.5	----	15.3
16	11.5	12.8	14.1	15.1	17.7	20.6	25.7	24.6	24.3	20.5	----	15.3
17	11.6	12.9	14.1	15.1	17.8	21.0	25.5	24.6	24.2	20.5	----	15.2
18	11.6	12.9	14.3	15.1	18.2	21.2	25.3	24.6	24.2	20.6	----	15.1
19	11.5	13.0	14.3	15.1	18.4	21.6	25.2	24.7	24.2	20.4	----	15.1
20	11.6	13.0	14.5	15.1	18.5	22.0	25.1	24.7	24.2	20.3	17.7	15.1
21	11.6	12.9	14.6	15.3	18.7	22.5	25.0	24.9	24.2	20.2	17.7	14.9
22	11.7	12.8	14.7	15.3	18.8	22.9	24.9	25.1	24.2	20.2	17.5	14.8
23	11.8	12.8	14.8	15.5	19.1	23.4	25.0	25.2	24.2	20.2	17.4	14.8
24	11.8	12.8	15.0	15.7	19.2	23.9	25.1	25.3	24.1	20.2	17.3	14.7
25	11.9	12.8	15.1	16.0	19.3	24.4	25.2	25.4	23.8	20.2	17.3	14.6
26	12.1	12.8	15.1	16.2	19.3	24.8	25.2	25.4	23.4	20.2	17.3	14.7
27	12.1	12.8	15.1	16.3	19.3	25.1	25.2	25.5	23.0	20.2	17.3	14.6
28	12.1	12.8	15.0	16.5	19.5	25.2	25.2	25.5	22.6	----	17.3	14.6
29	12.3		14.9	16.6	19.5	25.4	25.2	25.4	22.3	20.1	17.3	14.6
30	12.3		14.8	16.7	19.4	25.5	25.2	25.3	22.1	20.1	17.2	14.7
31	12.3		14.8		19.4		25.3	25.2		20.0		14.5
mese	11.7	12.8	14.1	15.3	18.1	21.7	25.3	25.3	24.3	20.7	18.3	15.4



Temperatura Aria e Acqua (gr C) valori medi giornalieri

Lampedusa

TEMPERATURA ARIA

gg	GEN	FEB	MAR	APR	MAG	GIU	LUG	AGO	SET	OTT	NOV	DIC
01	13.9	14.7	16.6	13.8	18.1	20.1	28.1	26.2	25.0	20.6	22.2	15.6
02	12.4	14.4	16.6	15.8	19.4	20.4	27.8	26.2	25.1	21.3	20.1	16.3
03	14.4	13.6	18.1	16.2	19.6	20.6	24.2	26.9	25.6	23.8	20.3	15.1
04	10.5	12.8	17.2	16.4	17.7	21.8	24.5	27.6	26.1	24.0	20.7	14.2
05	11.0	13.2	18.2	15.6	17.2	22.6	25.3	29.3	25.3	22.6	19.0	15.8
06	12.1	14.6	15.3	16.2	17.5	21.7	26.3	29.0	25.2	22.3	18.2	14.5
07	12.0	12.3	15.7	17.3	18.4	----	26.0	26.8	24.7	23.4	17.8	15.6
08	12.8	14.5	15.7	17.4	18.1	20.7	25.6	25.8	25.0	23.2	15.7	15.8
09	13.1	14.6	15.1	16.5	18.4	19.7	25.9	26.1	26.6	25.1	17.8	15.0
10	12.3	14.7	14.8	16.2	18.6	20.3	26.1	26.6	26.1	24.9	18.9	15.1
11	13.9	14.9	15.1	18.7	18.0	19.9	25.4	24.7	24.4	22.5	19.5	17.2
12	13.6	14.0	15.0	18.4	17.1	20.0	26.3	24.4	24.2	21.5	20.8	17.1
13	13.3	13.9	16.2	17.1	17.9	20.3	26.8	25.1	25.7	21.5	21.4	16.6
14	13.7	15.6	16.4	16.1	18.4	20.6	26.0	24.6	26.5	21.5	21.7	16.8
15	13.4	15.4	16.5	16.1	18.2	21.7	23.6	24.2	24.5	22.4	22.1	17.5
16	13.3	15.7	16.4	15.3	18.5	23.4	24.0	24.6	24.2	23.4	22.0	15.6
17	12.5	15.7	16.4	15.2	19.3	23.5	24.7	25.0	25.9	24.1	21.8	16.5
18	12.6	15.7	15.8	15.4	19.8	23.9	24.3	24.4	26.6	22.4	18.5	17.2
19	12.8	14.3	16.2	15.6	19.2	24.9	24.2	24.7	26.5	22.3	18.8	16.7
20	13.3	13.9	18.0	16.3	18.6	24.9	24.7	25.2	26.7	22.6	20.3	15.6
21	14.0	13.6	17.6	15.7	18.7	25.3	24.7	26.3	26.5	23.6	17.7	15.8
22	13.3	12.0	----	14.1	20.1	24.9	25.6	26.8	25.7	24.2	19.1	15.9
23	12.4	14.5	16.4	16.0	20.5	25.2	27.3	27.1	24.8	22.9	20.1	16.7
24	15.1	15.6	13.5	16.2	19.3	25.3	26.9	27.1	24.4	21.9	21.3	15.8
25	14.5	14.6	12.6	15.5	19.4	25.2	25.7	26.9	24.1	20.8	21.1	17.5
26	14.6	14.5	13.2	16.1	19.8	26.3	24.7	26.9	23.0	20.9	19.1	16.7
27	14.4	15.5	13.6	16.5	20.4	25.8	24.4	27.5	22.4	21.1	17.9	17.5
28	15.2	15.8	13.9	18.6	18.9	26.9	24.2	26.1	22.1	21.0	18.6	17.3
29	13.9		14.6	19.9	18.7	26.5	24.1	25.3	21.8	21.5	18.1	16.3
30	13.6		14.2	16.8	19.3	27.3	25.1	25.4	21.2	21.8	15.4	16.4
31	14.7		13.7		19.7		25.8	25.3		22.3		16.4
mese	13.3	14.4	15.6	16.4	18.8	23.0	25.4	26.1	24.9	22.5	19.5	16.2

Lampedusa

TEMPERATURA ACQUA

gg	GEN	FEB	MAR	APR	MAG	GIU	LUG	AGO	SET	OTT	NOV	DIC
01	15.6	15.6	16.0	15.5	18.2	20.7	26.0	26.1	26.3	24.5	22.3	18.0
02	15.6	15.3	16.3	15.8	18.4	21.8	26.2	26.5	26.3	24.6	22.0	17.6
03	15.5	15.3	16.4	16.3	18.7	21.9	24.3	27.1	26.5	24.6	21.8	17.6
04	14.8	15.3	16.3	16.1	18.2	22.2	24.3	27.0	26.6	24.5	21.3	17.3
05	14.7	15.3	16.3	16.3	17.1	22.6	24.7	26.8	26.6	24.4	20.6	17.3
06	14.9	15.2	16.2	16.2	17.0	21.8	25.1	27.2	26.6	23.8	20.0	17.5
07	15.0	14.8	15.6	16.8	17.3	----	25.2	26.6	26.4	24.0	20.0	16.8
08	15.0	14.6	15.7	17.2	17.7	19.6	24.7	25.6	26.4	24.1	19.3	16.8
09	15.2	14.9	15.7	16.9	17.6	20.0	25.4	26.1	26.7	24.3	19.1	17.1
10	15.2	14.9	15.6	16.5	18.2	20.1	26.3	26.5	27.0	24.5	18.9	17.2
11	15.3	14.9	15.6	17.0	17.6	20.4	26.3	26.2	26.4	24.1	19.1	17.1
12	15.3	14.9	15.5	17.4	18.0	20.0	26.1	25.4	26.1	22.7	20.1	17.2
13	15.4	15.2	16.0	17.2	17.8	20.2	26.4	25.9	26.4	22.3	20.5	17.3
14	15.1	15.4	16.6	16.8	18.6	20.8	26.1	26.5	26.5	22.8	20.6	17.5
15	14.8	15.6	16.3	16.6	18.5	21.4	24.3	26.3	26.4	23.3	20.7	17.6
16	14.9	15.6	16.3	16.4	18.8	21.8	24.4	26.1	26.1	23.7	20.6	17.4
17	14.4	15.9	16.6	16.8	20.1	22.0	25.0	25.9	26.1	23.9	20.6	17.4
18	14.1	16.2	16.5	16.7	20.5	22.5	25.3	25.9	26.6	23.7	20.7	17.5
19	14.3	15.2	16.2	16.8	19.7	23.1	25.5	25.8	27.0	23.3	20.4	17.3
20	14.5	14.7	16.6	17.0	18.7	24.4	25.6	26.2	27.2	23.6	20.1	16.9
21	14.6	14.6	16.1	16.6	19.3	24.6	25.8	26.8	27.3	23.7	19.6	16.9
22	14.9	14.5	----	16.4	19.9	23.9	26.0	27.2	26.8	23.9	19.6	17.1
23	14.9	14.6	15.7	16.8	20.3	24.2	26.5	27.3	26.2	23.8	20.0	17.2
24	15.0	14.8	15.3	17.1	19.6	24.9	26.3	27.4	26.2	23.5	20.1	17.4
25	14.7	15.0	14.4	17.0	19.2	24.5	24.6	27.5	26.3	23.1	20.0	17.4
26	14.6	15.2	14.6	17.0	19.3	24.4	24.3	27.5	25.6	23.1	19.6	17.1
27	14.7	15.7	14.9	17.2	19.9	25.6	24.6	27.5	25.0	23.0	18.9	17.2
28	14.8	16.0	15.0	17.7	19.6	26.5	24.7	27.3	24.6	22.8	18.7	17.2
29	14.9		14.9	17.5	18.9	26.5	24.9	26.9	24.4	22.5	19.2	16.5
30	15.0		14.9	17.9	19.5	25.5	25.3	26.9	24.0	22.4	18.9	16.6
31	15.3		15.2		20.1		25.7	26.6		22.4		16.4
mese	14.9	15.2	15.8	16.8	18.8	22.6	25.4	26.6	26.2	23.6	20.1	17.2

